

# Lower Thames Crossing

## 2.3 Crown Land Plans

### Volume C (Sheets 21 to 49)

(Clean version)

APFP Regulation 5(2)(n)

Infrastructure Planning (Applications:  
Prescribed Forms and Procedure)  
Regulations 2009

Volume 2

**DATE:** April 2024

**DEADLINE:** Secretary of State Consultation 1

Planning Inspectorate Scheme Ref: TR010032  
Application Document Ref: TR010032/APP/2.3

**VERSION:** 9.0

### Revision history

Version	Date	Submitted at
1.0	31 October 2022	DCO Application
2.0	20 December 2022	Response to advice provided under section 51 of the Planning Act 2008 by the Planning Inspectorate
3.0	18 July 2023	Deadline 1
4.0	24 August 2023	Deadline 3
5.0	19 September 2023	Deadline 4
6.0	3 October 2023	Deadline 5
7.0	17 November 2023	Deadline 7
8.0	11 December 2023	Deadline 9
9.0	11 April 2023	Secretary of State Consultation 1

# Lower Thames Crossing

## 2.3 Crown Land Plans

### Volume C (Sheets 21 to 49)

#### (Clean version)

#### List of contents

	<b>Page number</b>
<b>1 Introduction .....</b>	<b>1</b>
1.1 Purpose of this document .....	1
<b>2 Scope and format of the Crown Land Plans .....</b>	<b>2</b>
<b>3 Schedule of Plans included in this application .....</b>	<b>5</b>

# 1 Introduction

## 1.1 Purpose of this document

- 1.1.1 National Highways (the Applicant) has submitted an application under section 37 of the Planning Act 2008 for an order to grant development consent for the A122 Lower Thames Crossing (the Project).
- 1.1.2 This document is part of a suite of documents which accompanies the application to grant development consent. A full description of all the Application Documents is provided in the Introduction to the Application (Application Document 1.3) which also accompanies the application.
- 1.1.3 This document is included in the application to comply with Regulation 5(2)(n) of the Infrastructure Planning (Applications: Prescribed Forms and Procedures) Regulations 2009, which requires:  
*5(2)(n) “where applicable, a plan with any accompanying information identifying any Crown land”.*
- 1.1.4 Regulation 5(4) requires that “Where a plan comprises three or more separate sheets a key plan must be provided showing the relationship between the different sheets”.
- 1.1.5 Accordingly, a key plan is submitted as part of the application to identify the location of the Project in its wider geographical context.
- 1.1.6 For the avoidance of doubt, any land held by the Applicant no longer constitutes Crown Land. A transfer scheme made pursuant to the Infrastructure Act 2015 states that the “Highways Agency Designated Undertaking” which is defined as the property and rights which were held for the purposes of Relevant Highway Agency Purposes (activities carried out by the Highways Agency or those which concerned functions relating to the highways) is transferred to the Applicant. This includes, for example, all highways in England previously under the jurisdiction of the Highways Agency unless they have been specifically excluded. As the Applicant is not a government department nor does it hold said interests on trust, these plots are not considered Crown Land (as per section 227 of the Planning Act 2008).
- 1.1.7 The Crown Estate has confirmed that they do not consider land subject to escheat to constitute Crown Land for the purposes of the Planning Act 2008.
- 1.1.8 In this plan set “the Order limits” means the “limits of land to be acquired or used permanently or temporarily within which the authorised development may be carried out (see article 2 of the Order).



## 2 Scope and format of the Crown Land Plans

- 2.1.1 To ensure sufficient detail and clarity of information, the Crown Land Plans, sheets 1 to 49 have been prepared at a scale of 1:2,500. The key plan uses a smaller scale than that prescribed in Regulation 5(3) of the 2009 Regulations but only so that the Project can be represented in a single sheet plan.
- 2.1.2 The Applicant has adopted the same consistent approach for the Crown Land Plans as has been used for the:
- a. Land Plans (Application Document 2.2),
  - b. the Special Category Land Plans (Application Document 2.4),
  - c. the General Arrangement (Application Document 2.5),
  - d. the Works Plans (Application Document 2.6),
  - e. the Rights of Way and Access Plans (Application Document 2.7),
  - f. the Streets Subject to Temporary Restrictions of Use (Application Document 2.8),
  - g. the Traffic Regulation Measures (Application Document 2.10),
  - h. the Drainage Plans (Application Document 2.16).
- 2.1.3 The sheet layouts are the same for each of the aforementioned sets. This is intended to help interested parties understand the inter-relationship between the different sets of plans and to help illustrate the design of the Project more clearly.
- 2.1.4 Each plot of land shown on the Crown Land Plan has been given a unique reference, which corresponds with the referencing or plot numbering used in the Book of Reference (Application Document 4.2). The first number relates to the Crown Land Plan sheet on which the plot is located while the second number is used to distinguish between the plots.
- 2.1.5 In accordance with good practice, the plots have generally been numbered from west to east on each sheet following the sheet numbering system. The Order Limits are depicted on the Land Plans with a thicker red line to ensure that they are clearly distinguishable from the red lines used to depict plot boundaries.
- 2.1.6 Land shaded in pink with blue hatching indicates Crown Land that is known or presumed to be a land interest of the Secretary of State for Transport which is to be permanently acquired.
- 2.1.7 Land shaded in green with blue hatching indicates Crown Land that is known or presumed to be a land interest of the Secretary of State for Transport which is to be temporarily acquired.
- 2.1.8 Land shaded in blue with blue hatching includes Crown Land that is known or presumed to be a land interest of the Secretary of State for Transport that is to be used temporarily and over which rights are to be acquired and includes land

belonging to a third party where there will be a continuing need to re-enter the land after completion of the works.

- 2.1.9 Land shaded in pink with green hatching indicates Crown Land that is known or presumed to be a land interest of the Secretary of State for Environment, Food and Rural Affairs which is to be permanently acquired.
- 2.1.10 Land shaded in green with green hatching indicates Crown Land that is known or presumed to be a land interest of the Secretary of State for Environment, Food and Rural Affairs which is to be temporarily acquired.
- 2.1.11 Land shaded in blue with green hatching indicates Crown Land that is known or presumed to be a land interest of the Secretary of State for Environment, Food and Rural Affairs which is to be used temporarily and over which rights are to be acquired.
- 2.1.12 Land shaded in pink with orange hatching indicates Crown Land that is known or presumed to be a land interest of the Secretary of State for Health and Social Care which is to be permanently acquired.
- 2.1.13 Land shaded in green with orange hatching indicates Crown Land that is known or presumed to be a land interest of the Secretary of State for Health and Social Care which is to be temporarily acquired.
- 2.1.14 Land shaded in blue with orange hatching indicates Crown Land that is known or presumed to be a land interest of the Secretary of State for Health and Social Care which is to be used temporarily and over which rights are to be acquired.
- 2.1.15 Land shaded in pink with green and blue cross-hatching indicates Crown Land that is known or presumed to be a land interest of the Secretary of State for Environment, Food and Rural Affairs and the Secretary of State for Transport that is to be permanently acquired.
- 2.1.16 Land shaded in green with green and blue cross-hatching indicates Crown Land that is known or presumed to be a land interest of the Secretary of State for Environment, Food and Rural Affairs and the Secretary of State for Transport that is to be temporarily acquired.
- 2.1.17 Land shaded in blue with green and blue cross-hatching indicates Crown Land that is known or presumed to be a land interest of the Secretary of State for Environment, Food and Rural Affairs and the Secretary of State for Transport that is to be used temporarily and over which rights are to be acquired.
- 2.1.18 Land shaded in pink with green and orange cross-hatching indicates Crown Land that is known or presumed to be a land interest of the Secretary of State for Environment, Food and Rural Affairs and the Secretary of State for Health and Social Care that is to be permanently acquired.
- 2.1.19 The Crown Land Plans have been updated to reflect any Land Registry, Order Limit or land use changes. If these updates have resulted in a geometry change, the original plot number has been deleted and replaced with a new plot number or numbers.
- 2.1.20 These Crown Land Plans have been updated for Deadline 4 to reflect any Land Registry and to include the proposed changes MRC01 and MRC03 following the procedural decision made by the Examining Authority [[PD-031](#)] resulting in Order Limits and land use update. If these updates have resulted in a geometry

change, the original plot number has been deleted and replaced with a new plot number or numbers.

- 2.1.21 These Crown Land Plans have been updated for Deadline 5 to include the proposed changes EC01 and EC02 following the procedural decision made by the Examining Authority [PD-039] in a land use update. If these updates have resulted in a geometry change, the original plot number has been deleted and replaced with a new plot number or numbers. Additionally, following continued engagement with the representatives of The Crown Estate and The Duchy of Lancaster regarding bona vacantia interests, these plots are no longer considered to be Crown Land and therefore have been removed from these plans. The assets have been disclaimed or are in the process of being disclaimed.
- 2.1.22 These Crown Land Plans have been updated for Deadline 7 to include the proposed amendment EA07, as detailed in Deadline 5 cover letter [REP5-001], and proposed amendments EA08 and EA10, as explained in the Applicant's Amendment Letter (document number TR010032/EXAM/10.46). These plans also include the proposed change EC04 following the procedural decision made by the Examining Authority [PD-045], and reflect any Land Registry updates. If these updates have resulted in a geometry change, the original plot number has been deleted and replaced with a new plot number or numbers. Additionally, bona vacantia interests held by The Crown Estate and The Duchy of Lancaster, that are in the process of being disclaimed, will be considered as Crown interests until such a time where agreement is found. Plots in which these Crown interests are held have been included in these plans.
- 2.1.23 These Crown Land Plans have been updated for Deadline 9 to include all agreed proposed changes and amendments throughout Examination.
- 2.1.24 These Crown Land Plans have been updated in response to The Secretary of State Letter on the 28 March 2024, to reflect continued engagement with representatives of The King's Most Excellent Majesty in the Right of His Duchy of Lancaster and continued diligent inquiry. These plots are no longer considered to be Crown Land and therefore have been removed from these plans.

### 3 Schedule of Plans included in this application

Document Title	Document Number	Revision
CROWN LAND PLANS REGULATION 5(2)(n) KEY PLAN	TR010032/APP/2.3	P09
CROWN LAND PLANS REGULATION 5(2)(n) SHEET 1 OF 49	TR010032/APP/2.3	P09
CROWN LAND PLANS REGULATION 5(2)(n) SHEET 2 OF 49	TR010032/APP/2.3	P09
CROWN LAND PLANS REGULATION 5(2)(n) SHEET 3 OF 49	TR010032/APP/2.3	P09
CROWN LAND PLANS REGULATION 5(2)(n) SHEET 4 OF 49	TR010032/APP/2.3	P09
CROWN LAND PLANS REGULATION 5(2)(n) SHEET 5 OF 49	TR010032/APP/2.3	P09
CROWN LAND PLANS REGULATION 5(2)(n) SHEET 6 OF 49	TR010032/APP/2.3	P09
CROWN LAND PLANS REGULATION 5(2)(n) SHEET 7 OF 49	TR010032/APP/2.3	P09
CROWN LAND PLANS REGULATION 5(2)(n) SHEET 8 OF 49	TR010032/APP/2.3	P09
CROWN LAND PLANS REGULATION 5(2)(n) SHEET 9 OF 49	TR010032/APP/2.3	P09
CROWN LAND PLANS REGULATION 5(2)(n) SHEET 10 OF 49	TR010032/APP/2.3	P09
CROWN LAND PLANS REGULATION 5(2)(n) SHEET 11 OF 49	TR010032/APP/2.3	P09
CROWN LAND PLANS REGULATION 5(2)(n) SHEET 12 OF 49	TR010032/APP/2.3	P09

Document Title	Document Number	Revision
CROWN LAND PLANS REGULATION 5(2)(n) SHEET 13 OF 49	TR010032/APP/2.3	P09
CROWN LAND PLANS REGULATION 5(2)(n) SHEET 14 OF 49	TR010032/APP/2.3	P09
CROWN LAND PLANS REGULATION 5(2)(n) SHEET 15 OF 49	TR010032/APP/2.3	P09
CROWN LAND PLANS REGULATION 5(2)(n) SHEET 16 OF 49	TR010032/APP/2.3	P09
CROWN LAND PLANS REGULATION 5(2)(n) SHEET 17 OF 49	TR010032/APP/2.3	P09
CROWN LAND PLANS REGULATION 5(2)(n) SHEET 18 OF 49	TR010032/APP/2.3	P09
CROWN LAND PLANS REGULATION 5(2)(n) SHEET 19 OF 49	TR010032/APP/2.3	P09
CROWN LAND PLANS REGULATION 5(2)(n) SHEET 20 OF 49	TR010032/APP/2.3	P09
CROWN LAND PLANS REGULATION 5(2)(n) SHEET 21 OF 49	TR010032/APP/2.3	P09
CROWN LAND PLANS REGULATION 5(2)(n) SHEET 22 OF 49	TR010032/APP/2.3	P09
CROWN LAND PLANS REGULATION 5(2)(n) SHEET 23 OF 49	TR010032/APP/2.3	P09
CROWN LAND PLANS REGULATION 5(2)(n) SHEET 24 OF 49	TR010032/APP/2.3	P09
CROWN LAND PLANS REGULATION 5(2)(n) SHEET 25 OF 49	TR010032/APP/2.3	P09

Document Title	Document Number	Revision
CROWN LAND PLANS REGULATION 5(2)(n) SHEET 26 OF 49	TR010032/APP/2.3	P09
CROWN LAND PLANS REGULATION 5(2)(n) SHEET 27 OF 49	TR010032/APP/2.3	P09
CROWN LAND PLANS REGULATION 5(2)(n) SHEET 28 OF 49	TR010032/APP/2.3	P09
CROWN LAND PLANS REGULATION 5(2)(n) SHEET 29 OF 49	TR010032/APP/2.3	P09
CROWN LAND PLANS REGULATION 5(2)(n) SHEET 30 OF 49	TR010032/APP/2.3	P09
CROWN LAND PLANS REGULATION 5(2)(n) SHEET 31 OF 49	TR010032/APP/2.3	P09
CROWN LAND PLANS REGULATION 5(2)(n) SHEET 32 OF 49	TR010032/APP/2.3	P09
CROWN LAND PLANS REGULATION 5(2)(n) SHEET 33 OF 49	TR010032/APP/2.3	P09
CROWN LAND PLANS REGULATION 5(2)(n) SHEET 34 OF 49	TR010032/APP/2.3	P09
CROWN LAND PLANS REGULATION 5(2)(n) SHEET 35 OF 49	TR010032/APP/2.3	P09
CROWN LAND PLANS REGULATION 5(2)(n) SHEET 36 OF 49	TR010032/APP/2.3	P09
CROWN LAND PLANS REGULATION 5(2)(n) SHEET 37 OF 49	TR010032/APP/2.3	P09
CROWN LAND PLANS REGULATION 5(2)(n) SHEET 38 OF 49	TR010032/APP/2.3	P09

Document Title	Document Number	Revision
CROWN LAND PLANS REGULATION 5(2)(n) SHEET 39 OF 49	TR010032/APP/2.3	P09
CROWN LAND PLANS REGULATION 5(2)(n) SHEET 40 OF 49	TR010032/APP/2.3	P09
CROWN LAND PLANS REGULATION 5(2)(n) SHEET 41 OF 49	TR010032/APP/2.3	P09
CROWN LAND PLANS REGULATION 5(2)(n) SHEET 42 OF 49	TR010032/APP/2.3	P09
CROWN LAND PLANS REGULATION 5(2)(n) SHEET 43 OF 49	TR010032/APP/2.3	P09
CROWN LAND PLANS REGULATION 5(2)(n) SHEET 44 OF 49	TR010032/APP/2.3	P09
CROWN LAND PLANS REGULATION 5(2)(n) SHEET 45 OF 49	TR010032/APP/2.3	P09
CROWN LAND PLANS REGULATION 5(2)(n) SHEET 46 OF 49	TR010032/APP/2.3	P09
CROWN LAND PLANS REGULATION 5(2)(n) SHEET 47 OF 49	TR010032/APP/2.3	P09
CROWN LAND PLANS REGULATION 5(2)(n) SHEET 48 OF 49	TR010032/APP/2.3	P09
CROWN LAND PLANS REGULATION 5(2)(n) SHEET 49 OF 49	TR010032/APP/2.3	P09





Local Authority:  
Thurrock Council

**NO DESIGN INFORMATION ON THIS SHEET  
FOR CROWN LAND PLANS**

0 50 100 150 200  
SCALE 1:2500 (A1)  
SCALE 1:5000 (A3)  
METRES

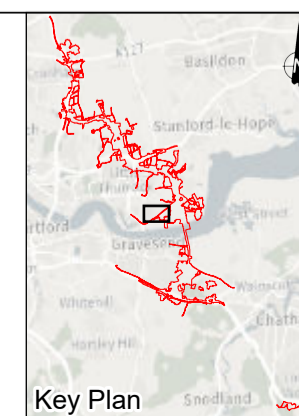
Sheet 21  
Sheet 17

Sheet 21  
Sheet 20  
Sheet 21  
Sheet 16

Crown copyright material is reproduced with the permission of Land Registry under delegated authority from the Controller of HMSO. This material was last updated in October 2023 and may not be copied, distributed, sold or published without the formal permission of Land Registry. Contains Ordnance Survey data. © Crown copyright and database rights 2023. OS AC1000027444

P09	S9	03/04/2024	Secretary of State Consultation 1	LS	CH	TG
P08	S8	04/12/2023	Deadline 9	LS	CH	TG
P07	S8	02/11/2023	Deadline 7	LS	CH	TG
P06	S8	25/09/2023	Deadline 5	LS	CH	TG
P05	S8	05/09/2023	Deadline 4	LS	CH	TG
P04	S8	02/08/2023	Deadline 3	LS	CH	TG
P03	S8	26/05/2023	Rule 6 Letter: Land Registry Update	LS	CH	TG
Rev	Status	Rev. Date	Purpose of revision	Drawn	Chck'd	Apprv'd

Legend  
Order Limits



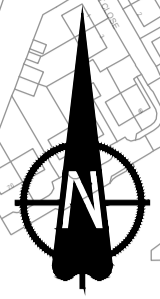
Client  
Project



LOWER THAMES CROSSING

Status	PINS Submission	Original Size	A1	Revision	P09
Application Document Number	TR010032/APP/2.3	Scale	1:2,500		
Drawing Title	CROWN LAND PLANS REGULATION 5(2)(n) SHEET 21				
Drawing Number	HE450039-CJV-BOP-ZZZ_BD000000_-DR-BL-30021				





Local Authority:  
Thurrock Council

East Tilbury

East Tilbury Marshes

Sheet 23  
Sheet 22

**NO DESIGN INFORMATION ON THIS SHEET  
FOR CROWN LAND PLANS**

East Tilbury

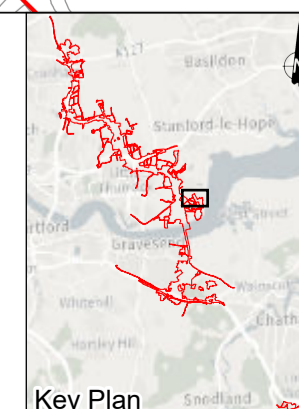
Sheet 22  
Sheet 19

0 50 100 150 200  
SCALE 1:2500 (A1)  
SCALE 1:5000 (A3)  
METRES

Crown copyright material is reproduced with the permission of Land Registry under delegated authority from the Controller of HMSO. This material was last updated in October 2023 and may not be copied, distributed, sold or published without the formal permission of Land Registry. Contains Ordnance Survey data. © Crown copyright and database rights 2023. OS ACN000827444.

- All dimensions are in metres unless stated otherwise.
- These Crown Land Plans should be read in conjunction with other plans and documents in the Development Consent Order application (TR020032/APP/3.1), in particular the Book of Reference (TR020032/APP/4.2).
- All easements, servitudes and private rights in land are proposed to be extinguished on land shown coloured pink on these land plans, unless stated otherwise in the Book of Reference.
- All easements, servitudes and private rights in land are proposed to be extinguished, so far as their continued exercise would be inconsistent with the exercise of the rights or restrictions proposed to be acquired by the undertaker on land shown coloured blue on these land plans, unless stated otherwise in the Book of Reference.
- All easements, servitudes and private rights are proposed to be suspended while the undertaker is in temporary possession of the land shown coloured green and blue on these land plans, unless stated otherwise in the Book of Reference.
- The number labels relate to plot numbers. Please refer to the Book of Reference for more information about these plots, including the approximate area of each plot. In this numbering convention, a plot number comprises the sheet number followed by the actual plot number, e.g. Plot 01-24, where '01' is the sheet number.
- Some plots have two leader lines to the same label. These are the same plot connected by a small area that could not be displayed at a suitable scale.

Legend  
Order Limits




Client  
Project  
LOWER THAMES CROSSING



Status	PINS Submission	Original Size	A1	Revision	P09
Application Document Number	TR010032/APP/2.3	Scale	1:2,500		
Drawing Title	CROWN LAND PLANS REGULATION 5(2)(n) SHEET 22				
Drawing Number	HE450039-CJV-BOP-ZZZ_BD000000_-DR-BL-30022				

Rev	Status	Rev. Date	Purpose of revision	Drawn	Chk'd	Apprv'd
P09	S9	03/04/2024	Secretary of State Consultation 1	LS	CH	TG
P08	S8	04/12/2023	Deadline 9	LS	CH	TG
P07	S8	02/11/2023	Deadline 7	LS	CH	TG
P06	S8	25/09/2023	Deadline 5	LS	CH	TG
P05	S8	05/09/2023	Deadline 4	LS	CH	TG
P04	S8	02/08/2023	Deadline 3	LS	CH	TG
P03	S8	26/05/2023	Rule 6 Letter: Land Registry Update	LS	CH	TG





Local Authority:  
Thurrock Council

Sheet 25  
Sheet 23

Sheet 24  
Sheet 23

Sheet 23  
Sheet 22

Sheet 25  
Sheet 23

**NO DESIGN INFORMATION ON THIS SHEET  
FOR CROWN LAND PLANS**

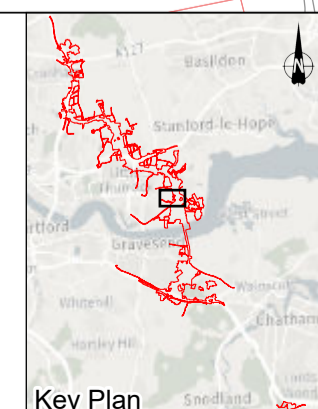
0 50 100 150 200  
SCALE 1:2500 (A1)  
SCALE 1:5000 (A3) METRES

Sheet 23  
Sheet 20

Crown copyright material is reproduced with the permission of Land Registry under delegated authority from the Controller of HMSO. This material was last updated in October 2023 and may not be copied, distributed, sold or published without the formal permission of Land Registry. Contains Ordnance Survey data. © Crown copyright and database rights 2023. OS A20000827444.						
P09	S9	03/04/2024	Secretary of State Consultation 1	LS	CH	TG
P08	S8	04/12/2023	Deadline 9	LS	CH	TG
P07	S8	02/11/2023	Deadline 7	LS	CH	TG
P06	S8	25/09/2023	Deadline 5	LS	CH	TG
P05	S8	05/09/2023	Deadline 4	LS	CH	TG
P04	S8	02/08/2023	Deadline 3	LS	CH	TG
P03	S8	26/05/2023	Rule 6 Letter: Land Registry Update	LS	CH	TG
Rev	Status	Rev. Date	Purpose of revision	Drawn	Chkd	Apprv'd

1. All dimensions are in metres unless stated otherwise.  
 2. These Crown Land Plans should be read in conjunction with other plans and documents in the Development Consent Order application (TR020032/APP/3.1), in particular the Book of Reference (TR020032/APP/4.2).  
 3. All easements, servitudes and private rights in land are proposed to be extinguished on land shown coloured pink on these land plans, unless stated otherwise in the Book of Reference.  
 4. All easements, servitudes and private rights in land are proposed to be extinguished, so far as their continued exercise would be inconsistent with the exercise of the rights or restrictions proposed to be acquired by the undertaker on land shown coloured blue on these land plans, unless stated otherwise in the Book of Reference.  
 5. All easements, servitudes and private rights are proposed to be suspended while the undertaker is in temporary possession of the land shown coloured green and blue on these land plans, unless stated otherwise in the Book of Reference.  
 6. The number labels relate to plot numbers. Please refer to the Book of Reference for more information about these plots, including the approximate area of each plot. In this numbering convention, a plot number comprises the sheet number followed by the actual plot number, e.g. Plot 01-24, where '01' is the sheet number.  
 7. Some plots have two leader lines to the same label. These are the same plot connected by a small area that could not be displayed at a suitable scale.

Legend  
Order Limits



Client




Project

LOWER THAMES CROSSING

Status	PINS Submission	Original Size	A1	Revision	P09
Application Document Number	TR010032/APP/2.3	Scale	1:2,500		
Drawing Title	CROWN LAND PLANS REGULATION 5(2)(n) SHEET 23				
Drawing Number	HE450039-CJV-BOP-ZZZ_BD000000_-DR-BL-30023				





Local Authority:  
Thurrock Council

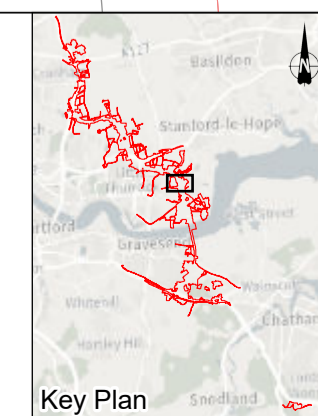
Sheet 27  
Sheet 24

**NO DESIGN INFORMATION ON THIS SHEET  
FOR CROWN LAND PLANS**

Sheet 25  
Sheet 24

0 50 100 150 200  
SCALE 1:2500 (A1)  
SCALE 1:5000 (A3) METRES

Legend  
Order Limits



Client  
Project



LOWER THAMES CROSSING

Status	PINS Submission	Original Size	A1	Revision	P09
Application Document Number	TR010032/APP/2.3	Scale	1:2,500		
Drawing Title	CROWN LAND PLANS REGULATION 5(2)(n) SHEET 24				
Drawing Number	HE450039-CJV-BOP-ZZZ_BD000000_-DR-BL-30024				

Rev	Status	Rev. Date	Purpose of revision	Drawn	Chck'd	Apprv'd
P09	S9	03/04/2024	Secretary of State Consultation 1	LS	CH	TG
P08	S8	04/12/2023	Deadline 9	LS	CH	TG
P07	S8	02/11/2023	Deadline 7	LS	CH	TG
P06	S8	25/09/2023	Deadline 5	LS	CH	TG
P05	S8	05/09/2023	Deadline 4	LS	CH	TG
P04	S8	02/08/2023	Deadline 3	LS	CH	TG
P03	S8	26/05/2023	Rule 6 Letter: Land Registry Update	LS	CH	TG

1. All dimensions are in metres unless stated otherwise.  
2. These Crown Land Plans should be read in conjunction with other plans and documents in the Development Consent Order application (TR020032/APP/3.1), in particular the Book of Reference (TR020032/APP/4.2).  
3. All easements, servitudes and private rights in land are proposed to be extinguished on land shown coloured pink on these land plans, unless stated otherwise in the Book of Reference.  
4. All easements, servitudes and private rights in land are proposed to be extinguished, so far as their continued exercise would be inconsistent with the exercise of the rights or restrictions proposed to be acquired by the undertaker on land shown coloured blue on these land plans, unless stated otherwise in the Book of Reference.  
5. All easements, servitudes and private rights are proposed to be suspended while the undertaker is in temporary possession of the land shown coloured green and blue on these land plans, unless stated otherwise in the Book of Reference.  
6. The number labels relate to plot numbers. Please refer to the Book of Reference for more information about these plots, including the approximate area of each plot. In this numbering convention, a plot number comprises the sheet number followed by the actual plot number, e.g. Plot 01-24, where '01' is the sheet number.  
7. Some plots have two leader lines to the same label. These are the same plot connected by a small area that could not be displayed at a suitable scale.

Crown copyright material is reproduced with the permission of Land Registry under delegated authority from the Controller of HMSO. This material was last updated in October 2023 and may not be copied, distributed, sold or published without the formal permission of Land Registry. Contains Ordnance Survey data. © Crown copyright and database rights 2023. OS A201000827444.



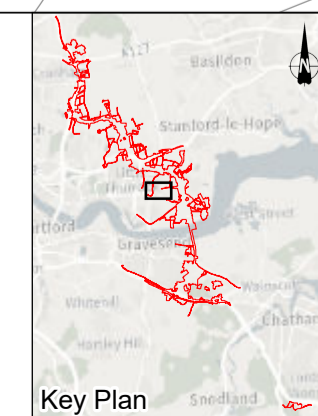
**NO DESIGN INFORMATION ON THIS SHEET  
FOR CROWN LAND PLANS**

0 50 100 150 200  
SCALE 1:2500 (A1)  
SCALE 1:5000 (A3)  
METRES

Crown copyright material is reproduced with the permission of Land Registry under delegated authority from the Controller of HMSO. This material was last updated in October 2023 and may not be copied, distributed, sold or published without the formal permission of Land Registry. Contains Ordnance Survey data. © Crown copyright and database rights 2023. OS A201000827444

1. All dimensions are in metres unless stated otherwise.
2. These Crown Land Plans should be read in conjunction with other plans and documents in the Development Consent Order application (TR020032/APP/3.1), in particular the Book of Reference (TR020032/APP/4.2).
3. All easements, servitudes and private rights in land are proposed to be extinguished on land shown coloured pink on these land plans, unless stated otherwise in the Book of Reference.
4. All easements, servitudes and private rights in land are proposed to be extinguished, so far as their continued exercise would be inconsistent with the exercise of the rights or restrictions proposed to be acquired by the undertaker on land shown coloured blue on these land plans, unless stated otherwise in the Book of Reference.
5. All easements, servitudes and private rights are proposed to be suspended while the undertaker is in temporary possession of the land shown coloured green and blue on these land plans, unless stated otherwise in the Book of Reference.
6. The number labels relate to plot numbers. Please refer to the Book of Reference for more information about these plots, including the approximate area of each plot. In this numbering convention, a plot number comprises the sheet number followed by the actual plot number, e.g. Plot 01-24, where '01' is the sheet number.
7. Some plots have two leader lines to the same label. These are the same plot connected by a small area that could not be displayed at a suitable scale.

**Legend**  
Order Limits

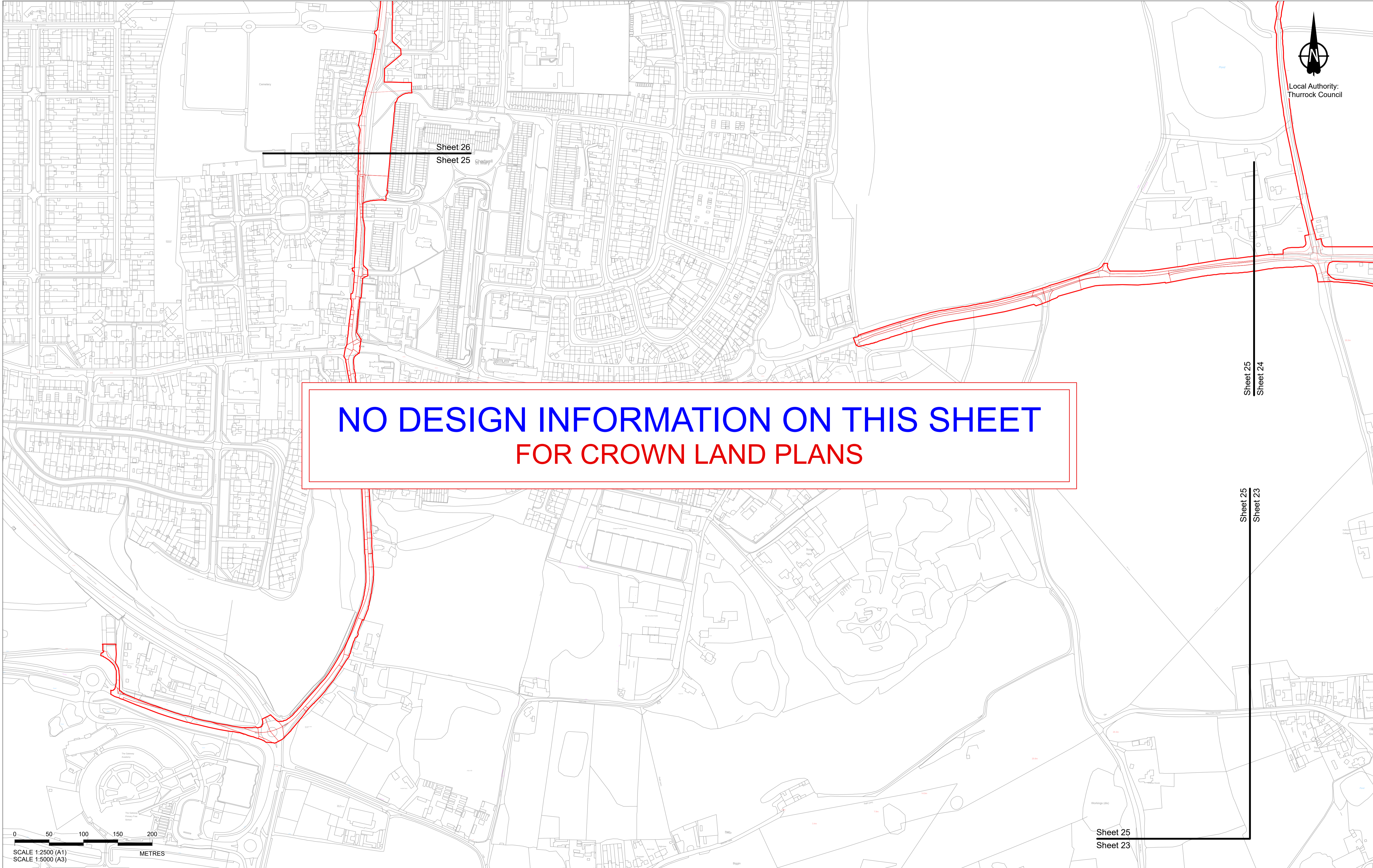


Client  
Project




**LOWER THAMES CROSSING**

Status	PINS Submission	Original Size	A1	Revision	P09
Application Document Number	TR010032/APP/2.3	Scale	1:2,500		
Drawing Title	<b>CROWN LAND PLANS REGULATION 5(2)(n) SHEET 25</b>				
Drawing Number	HE450039-CJV-BOP-ZZZ_BD000000_-DR-BL-30025				



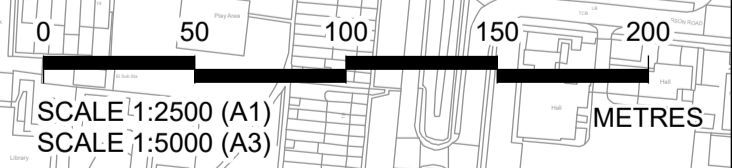


Sheet 29  
Sheet 26



Local Authority:  
Thurrock Council

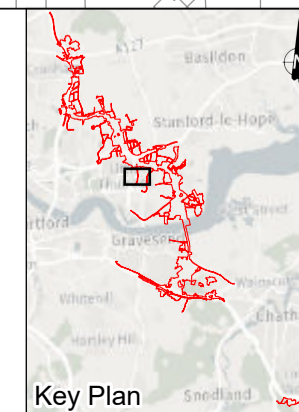
**NO DESIGN INFORMATION ON THIS SHEET  
FOR CROWN LAND PLANS**



Crown copyright material is reproduced with the permission of Land Registry under delegated authority from the Controller of HMSO. This material was last updated in October 2023 and may not be copied, distributed, sold or published without the formal permission of Land Registry. Contains Ordnance Survey data. © Crown copyright and database rights 2023. OS A20000827444.

1. All dimensions are in metres unless stated otherwise.
2. These Crown Land Plans should be read in conjunction with other plans and documents in the Development Consent Order application (TR020032/APP/3.1), in particular the Book of Reference (TR020032/APP/4.2).
3. All easements, servitudes and private rights in land are proposed to be extinguished on land shown coloured pink on these land plans, unless stated otherwise in the Book of Reference.
4. All easements, servitudes and private rights in land are proposed to be extinguished, so far as their continued exercise would be inconsistent with the exercise of the rights or restrictions proposed to be acquired by the undertaker on land shown coloured blue on these land plans, unless stated otherwise in the Book of Reference.
5. All easements, servitudes and private rights are proposed to be suspended while the undertaker is in temporary possession of the land shown coloured green and blue on these land plans, unless stated otherwise in the Book of Reference.
6. The number labels relate to plot numbers. Please refer to the Book of Reference for more information about these plots, including the approximate area of each plot. In this numbering convention, a plot number comprises the sheet number followed by the actual plot number, e.g. Plot 01-24, where '01' is the sheet number.
7. Some plots have two leader lines to the same label. These are the same plot connected by a small area that could not be displayed at a suitable scale.

**Legend**  
Order Limits



Client  
Project




**LOWER THAMES CROSSING**

Status	<b>PINS Submission</b>	Original Size	A1	Revision	P09
Application Document Number	TR010032/APP/2.3	Scale	1:2,500		
Drawing Title	<b>CROWN LAND PLANS REGULATION 5(2)(n) SHEET 26</b>				
Drawing Number	HE450039-CJV-BOP-ZZZ_BD000000_-DR-BL-30026				

Rev	Status	Rev. Date	Purpose of revision	Drawn	Chk'd	Apprv'd
P09	S9	03/04/2024	Secretary of State Consultation 1	LS	CH	TG
P08	S8	04/12/2023	Deadline 9	LS	CH	TG
P07	S8	02/11/2023	Deadline 7	LS	CH	TG
P06	S8	25/09/2023	Deadline 5	LS	CH	TG
P05	S8	05/09/2023	Deadline 4	LS	CH	TG
P04	S8	02/08/2023	Deadline 3	LS	CH	TG
P03	S8	26/05/2023	Rule 6 Letter: Land Registry Update	LS	CH	TG





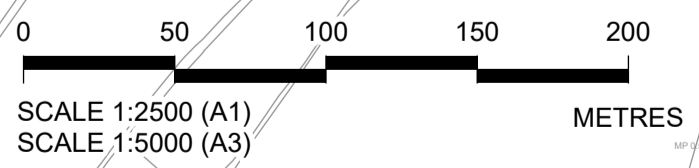
Local Authority:  
Thurrock Council

Sheet 31  
Sheet 27

Sheet 32  
Sheet 27

Sheet 28  
Sheet 27

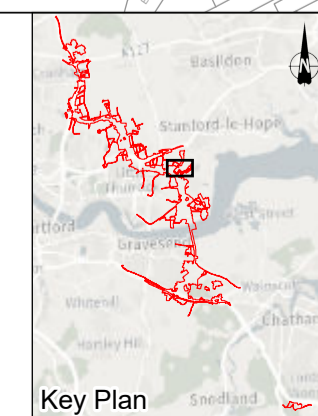
**NO DESIGN INFORMATION ON THIS SHEET  
FOR CROWN LAND PLANS**



Crown copyright material is reproduced with the permission of Land Registry under delegated authority from the Controller of HMSO. This material was last updated in October 2023 and may not be copied, distributed, sold or published without the formal permission of Land Registry. Contains Ordnance Survey data. © Crown copyright and database rights 2023. OS AC20000827444						
P09	S9	03/04/2024	Secretary of State Consultation 1	LS	CH	TG
P08	S8	04/12/2023	Deadline 9	LS	CH	TG
P07	S8	02/11/2023	Deadline 7	LS	CH	TG
P06	S8	25/09/2023	Deadline 5	LS	CH	TG
P05	S8	05/09/2023	Deadline 4	LS	CH	TG
P04	S8	02/08/2023	Deadline 3	LS	CH	TG
P03	S8	26/05/2023	Rule 6 Letter: Land Registry Update	LS	CH	TG
Rev	Status	Rev. Date	Purpose of revision	Drawn	Chck'd	Apprv'd

1. All dimensions are in metres unless stated otherwise.
2. These Crown Land Plans should be read in conjunction with other plans and documents in the Development Consent Order application (TR020032/APP/3.1), in particular the Book of Reference (TR020032/APP/4.2).
3. All easements, servitudes and private rights in land are proposed to be extinguished on land shown coloured pink on these land plans, unless stated otherwise in the Book of Reference.
4. All easements, servitudes and private rights in land are proposed to be extinguished, so far as their continued exercise would be inconsistent with the exercise of the rights or restrictions proposed to be acquired by the undertaker on land shown coloured blue on these land plans, unless stated otherwise in the Book of Reference.
5. All easements, servitudes and private rights are proposed to be suspended while the undertaker is in temporary possession of the land shown coloured green and blue on these land plans, unless stated otherwise in the Book of Reference.
6. The number labels relate to plot numbers. Please refer to the Book of Reference for more information about these plots, including the approximate area of each plot. In this numbering convention, a plot number comprises the sheet number followed by the actual plot number, e.g. Plot 01-24, where '01' is the sheet number.
7. Some plots have two leader lines to the same label. These are the same plot connected by a small area that could not be displayed at a suitable scale.

Legend  
Order Limits




Client: national highways

Project: **LOWER THAMES CROSSING**

Status	<b>PINS Submission</b>	Original Size	A1	Revision	P09
Application Document Number	TR010032/APP/2.3	Scale	1:2,500		
Drawing Title	<b>CROWN LAND PLANS REGULATION 5(2)(n) SHEET 27</b>				
Drawing Number	HE450039-CJV-BOP-ZZZ_BD000000_-DR-BL-30027				





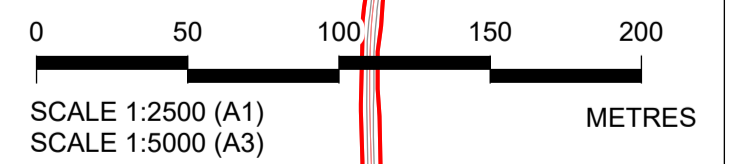
Orsett Golf Course

**NO DESIGN INFORMATION ON THIS SHEET  
FOR CROWN LAND PLANS**

Sheet 29  
Sheet 28

Sheet 28  
Sheet 27

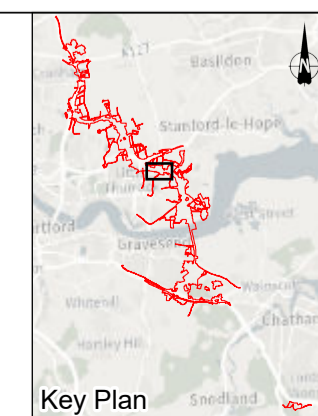
Sheet 26  
Sheet 28



Crown copyright material is reproduced with the permission of Land Registry under delegated authority from the Controller of HMSO. This material was last updated in October 2023 and may not be copied, distributed, sold or published without the formal permission of Land Registry. Contains Ordnance Survey data. © Crown copyright and database rights 2023. OS AC1000827444

1. All dimensions are in metres unless stated otherwise.
2. These Crown Land Plans should be read in conjunction with other plans and documents in the Development Consent Order application (TR020032/APP/3.1), in particular the Book of Reference (TR020032/APP/4.2).
3. All easements, servitudes and private rights in land are proposed to be extinguished on land shown coloured pink on these land plans, unless stated otherwise in the Book of Reference.
4. All easements, servitudes and private rights in land are proposed to be extinguished, so far as their continued exercise would be inconsistent with the exercise of the rights or restrictions proposed to be acquired by the undertaker on land shown coloured blue on these land plans, unless stated otherwise in the Book of Reference.
5. All easements, servitudes and private rights are proposed to be suspended while the undertaker is in temporary possession of the land shown coloured green and blue on these land plans, unless stated otherwise in the Book of Reference.
6. The number labels relate to plot numbers. Please refer to the Book of Reference for more information about these plots, including the approximate area of each plot. In this numbering convention, a plot number comprises the sheet number followed by the actual plot number, e.g. Plot 01-24, where '01' is the sheet number.
7. Some plots have two leader lines to the same label. These are the same plot connected by a small area that could not be displayed at a suitable scale.

**Legend**  
Order Limits



Client




Project

LOWER THAMES CROSSING

Status	PINS Submission	Original Size	A1	Revision	P09
Application Document Number	TR010032/APP/2.3	Scale	1:2,500		
Drawing Title	CROWN LAND PLANS REGULATION 5(2)(n) SHEET 28				
Drawing Number	HE450039-CJV-BOP-ZZZ_BD000000_-DR-BL-30028				

Rev	Status	Rev. Date	Purpose of revision	Drawn	Chck'd	Apprv'd
P09	S9	03/04/2024	Secretary of State Consultation 1	LS	CH	TG
P08	S8	04/12/2023	Deadline 9	LS	CH	TG
P07	S8	02/11/2023	Deadline 7	LS	CH	TG
P06	S8	25/09/2023	Deadline 5	LS	CH	TG
P05	S8	05/09/2023	Deadline 4	LS	CH	TG
P04	S8	02/08/2023	Deadline 3	LS	CH	TG
P03	S8	26/05/2023	Rule 6 Letter: Land Registry Update	LS	CH	TG





Sheet 33  
Sheet 29

Local Authority:  
Thurrock Council

**NO DESIGN INFORMATION ON THIS SHEET  
FOR CROWN LAND PLANS**

Sheet 30  
Sheet 29

Sheet 29  
Sheet 26

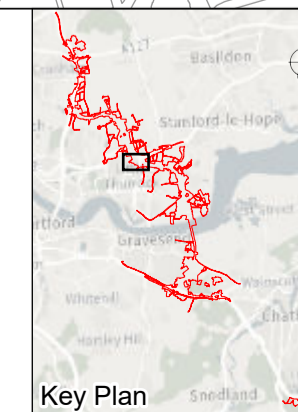
Sheet 29  
Sheet 28

0 50 100 150 200  
SCALE 1:2500 (A1)  
SCALE 1:5000 (A3)  
METRES

Crown copyright material is reproduced with the permission of Land Registry under delegated authority from the Controller of HMSO. This material was last updated in October 2023 and may not be copied, distributed, sold or published without the formal permission of Land Registry. Contains Ordnance Survey data. © Crown copyright and database rights 2023. OS ACN000827444

- All dimensions are in metres unless stated otherwise.
- These Crown Land Plans should be read in conjunction with other plans and documents in the Development Consent Order application (TR020032/APP/3.1), in particular the Book of Reference (TR020032/APP/4.2).
- All easements, servitudes and private rights in land are proposed to be extinguished on land shown coloured pink on these land plans, unless stated otherwise in the Book of Reference.
- All easements, servitudes and private rights in land are proposed to be extinguished, so far as their continued exercise would be inconsistent with the exercise of the rights or restrictions proposed to be acquired by the undertaker on land shown coloured blue on these land plans, unless stated otherwise in the Book of Reference.
- All easements, servitudes and private rights are proposed to be suspended while the undertaker is in temporary possession of the land shown coloured green and blue on these land plans, unless stated otherwise in the Book of Reference.
- The number labels relate to plot numbers. Please refer to the Book of Reference for more information about these plots, including the approximate area of each plot. In this numbering convention, a plot number comprises the sheet number followed by the actual plot number, e.g. Plot 01-24, where '01' is the sheet number.
- Some plots have two leader lines to the same label. These are the same plot connected by a small area that could not be displayed at a suitable scale.

**Legend**  
Order Limits



Client



Project

LOWER THAMES CROSSING

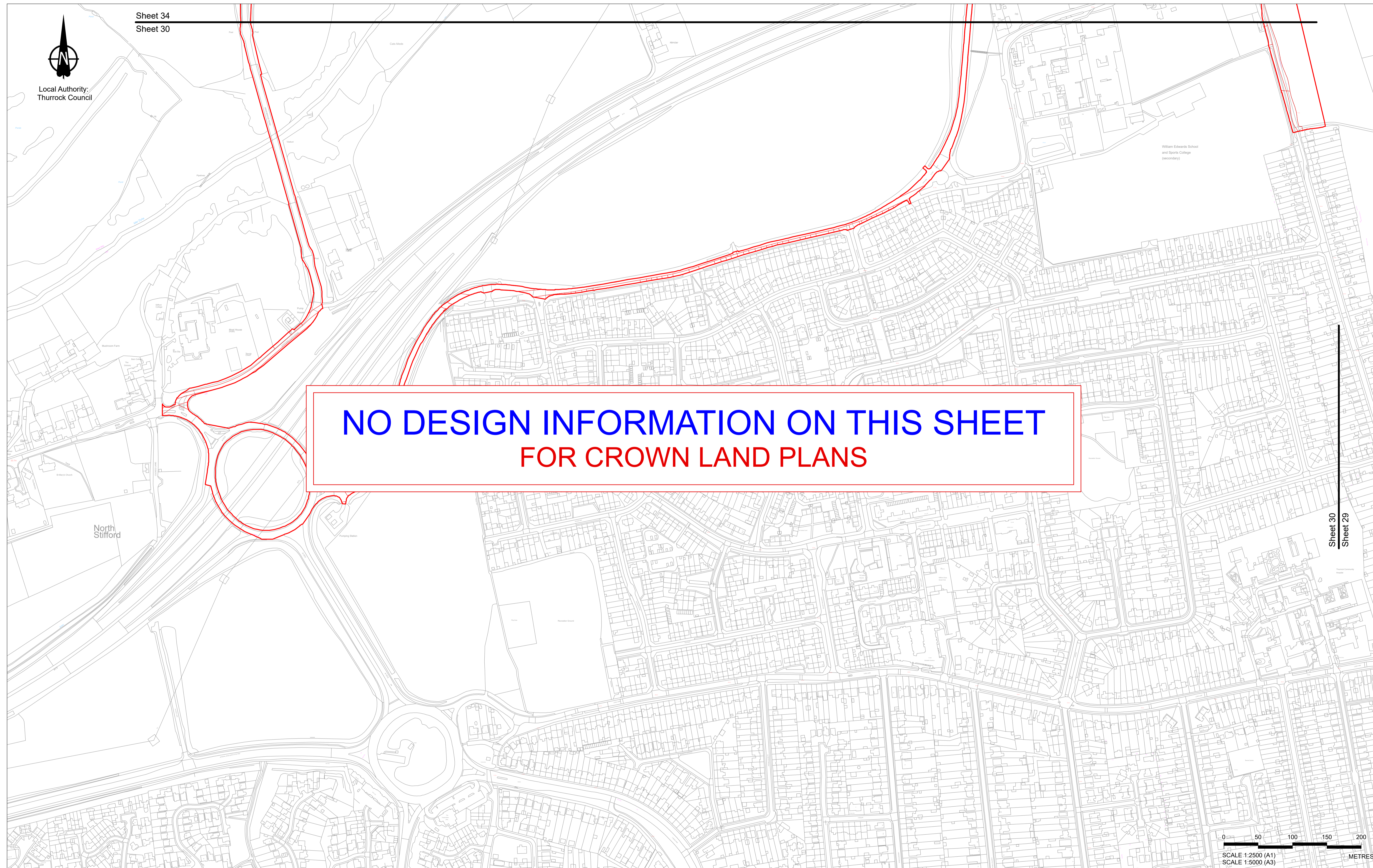
Status	PINS Submission	Original Size	A1	Revision	P09
Application Document Number	TR010032/APP/2.3	Scale	1:2,500		
Drawing Title	CROWN LAND PLANS REGULATION 5(2)(n) SHEET 29				
Drawing Number	HE450039-CJV-BOP-ZZZ_BD000000_-DR-BL-30029				

Rev	Status	Rev. Date	Purpose of revision	Drawn	Chk'd	Apprv'd
P09	S8	03/04/2024	Secretary of State Consultation 1	LS	CH	TG
P08	S8	04/12/2023	Deadline 9	LS	CH	TG
P07	S8	02/11/2023	Deadline 7	LS	CH	TG
P06	S8	25/09/2023	Deadline 5	LS	CH	TG
P05	S8	05/09/2023	Deadline 4	LS	CH	TG
P04	S8	02/08/2023	Deadline 3	LS	CH	TG
P03	S8	26/05/2023	Rule 6 Letter: Land Registry Update	LS	CH	TG





Local Authority:  
Thurrock Council

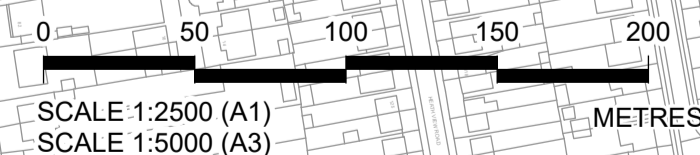


**NO DESIGN INFORMATION ON THIS SHEET  
FOR CROWN LAND PLANS**

North  
Stifford

William Edwards School  
and Sports College  
(secondary)

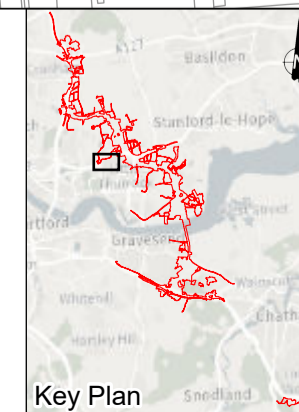
Sheet 30  
Sheet 29



Crown copyright material is reproduced with the permission of Land Registry under delegated authority from the Controller of HMSO. This material was last updated in October 2023 and may not be copied, distributed, sold or published without the formal permission of Land Registry. Contains Ordnance Survey data. © Crown copyright and database rights 2023. OS AC2000082/444.

1. All dimensions are in metres unless stated otherwise.
2. These Crown Land Plans should be read in conjunction with other plans and documents in the Development Consent Order application (TR020032/APP/3.1), in particular the Book of Reference (TR020032/APP/4.2).
3. All easements, servitudes and private rights in land are proposed to be extinguished on land shown coloured pink on these land plans, unless stated otherwise in the Book of Reference.
4. All easements, servitudes and private rights in land are proposed to be extinguished, so far as their continued exercise would be inconsistent with the exercise of the rights or restrictions proposed to be acquired by the undertaker on land shown coloured blue on these land plans, unless stated otherwise in the Book of Reference.
5. All easements, servitudes and private rights are proposed to be suspended while the undertaker is in temporary possession of the land shown coloured green and blue on these land plans, unless stated otherwise in the Book of Reference.
6. The number labels relate to plot numbers. Please refer to the Book of Reference for more information about these plots, including the approximate area of each plot. In this numbering convention, a plot number comprises the sheet number followed by the actual plot number, e.g. Plot 01-24, where '01' is the sheet number.
7. Some plots have two leader lines to the same label. These are the same plot connected by a small area that could not be displayed at a suitable scale.

**Legend**  
Order Limits



Client  
Project

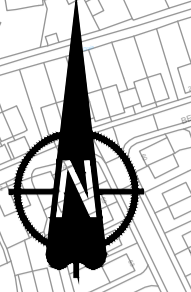


LOWER THAMES CROSSING

Status	PINS Submission	Original Size	A1	Revision	P09
Application Document Number	TR010032/APP/2.3	Scale	1:2,500		
Drawing Title	CROWN LAND PLANS REGULATION 5(2)(n) SHEET 30				
Drawing Number	HE450039-CJV-BOP-ZZZ_BD000000_-DR-BL-30030				

Rev	Status	Rev. Date	Purpose of revision	Drawn	Chck'd	Apprv'd
P09	S9	03/04/2024	Secretary of State Consultation 1	LS	CH	TG
P08	S8	04/12/2023	Deadline 9	LS	CH	TG
P07	S8	02/11/2023	Deadline 7	LS	CH	TG
P06	S8	25/09/2023	Deadline 5	LS	CH	TG
P05	S8	05/09/2023	Deadline 4	LS	CH	TG
P04	S8	02/08/2023	Deadline 3	LS	CH	TG
P03	S8	26/05/2023	Rule 6 Letter: Land Registry Update	LS	CH	TG



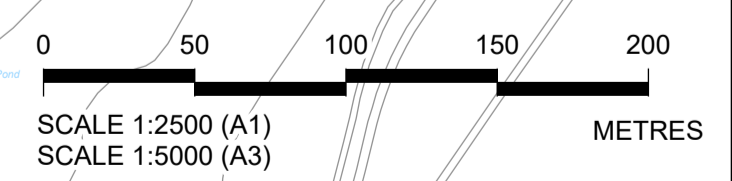


Local Authority:  
Thurrock Council

**NO DESIGN INFORMATION ON THIS SHEET  
FOR CROWN LAND PLANS**

Sheet 32  
Sheet 31

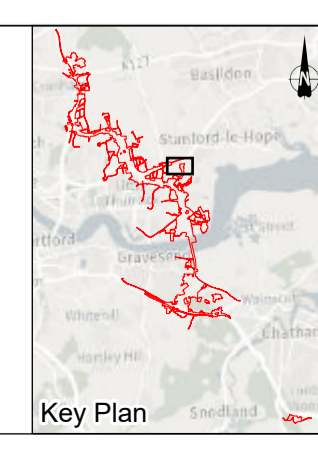
Sheet 31  
Sheet 27



Rev	Status	Rev. Date	Purpose of revision	Drawn	Chck'd	Apprv'd
P09	S9	03/04/2024	Secretary of State Consultation 1	LS	CH	TG
P08	S8	04/12/2023	Deadline 9	LS	CH	TG
P07	S8	02/11/2023	Deadline 7	LS	CH	TG
P06	S8	25/09/2023	Deadline 5	LS	CH	TG
P05	S8	05/09/2023	Deadline 4	LS	CH	TG
P04	S8	02/08/2023	Deadline 3	LS	CH	TG
P03	S8	26/05/2023	Rule 6 Letter: Land Registry Update	LS	CH	TG

1. All dimensions are in metres unless stated otherwise.  
 2. These Crown Land Plans should be read in conjunction with other plans and documents in the Development Consent Order application (TR020032/APP/3.1), in particular the Book of Reference (TR020032/APP/4.2).  
 3. All easements, servitudes and private rights in land are proposed to be extinguished on land shown coloured pink on these land plans, unless stated otherwise in the Book of Reference.  
 4. All easements, servitudes and private rights in land are proposed to be extinguished, so far as their continued exercise would be inconsistent with the exercise of the rights or restrictions proposed to be acquired by the undertaker on land shown coloured blue on these land plans, unless stated otherwise in the Book of Reference.  
 5. All easements, servitudes and private rights are proposed to be suspended while the undertaker is in temporary possession of the land shown coloured green and blue on these land plans, unless stated otherwise in the Book of Reference.  
 6. The number labels relate to plot numbers. Please refer to the Book of Reference for more information about these plots, including the approximate area of each plot. In this numbering convention, a plot number comprises the sheet number followed by the actual plot number, e.g. Plot 01-24, where '01' is the sheet number.  
 7. Some plots have two leader lines to the same label. These are the same plot connected by a small area that could not be displayed at a suitable scale.

Legend  
Order Limits



Client  
Project



LOWER THAMES CROSSING

Status	PINS Submission	Original Size	A1	Revision	P09
Application Document Number	TR010032/APP/2.3	Scale	1:2,500		
Drawing Title	CROWN LAND PLANS REGULATION 5(2)(n) SHEET 31				
Drawing Number	HE450039-CJV-BOP-ZZZ_BD000000_-DR-BL-30031				



Local Authority:  
Thurrock Council

Sheet 33  
Sheet 32

Sheet 32  
Sheet 31

Sheet 32  
Sheet 27

Sheet 32  
Sheet 28

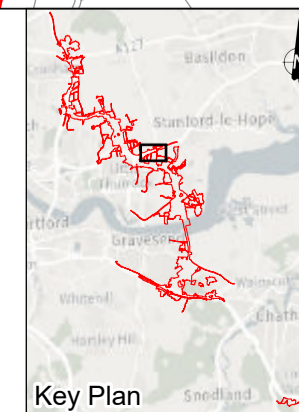
**NO DESIGN INFORMATION ON THIS SHEET  
FOR CROWN LAND PLANS**

0 50 100 150 200  
SCALE 1:2500 (A1)  
SCALE 1:5000 (A3)  
METRES

Crown copyright material is reproduced with the permission of Land Registry under delegated authority from the Controller of HMSO. This material was last updated in October 2023 and may not be copied, distributed, sold or published without the formal permission of Land Registry. Contains Ordnance Survey data. © Crown copyright and database rights 2023. OS ACN000827444						
P09	S9	03/04/2024	Secretary of State	LS	CH	TG
P08	S8	04/12/2023	Consultation 1	LS	CH	TG
P07	S8	02/11/2023	Deadline 9	LS	CH	TG
P06	S8	25/09/2023	Deadline 7	LS	CH	TG
P05	S8	05/09/2023	Deadline 5	LS	CH	TG
P04	S8	02/08/2023	Deadline 4	LS	CH	TG
P03	S8	26/05/2023	Deadline 3	LS	CH	TG
			Rule 6 Letter: Land Registry Update	LS	CH	TG
Rev	Status	Rev. Date	Purpose of revision	Drawn	Chkd	Apprvd

1. All dimensions are in metres unless stated otherwise.
2. These Crown Land Plans should be read in conjunction with other plans and documents in the Development Consent Order application (TR020032/APP/3.1), in particular the Book of Reference (TR020032/APP/4.2).
3. All easements, servitudes and private rights in land are proposed to be extinguished on land shown coloured pink on these land plans, unless stated otherwise in the Book of Reference.
4. All easements, servitudes and private rights in land are proposed to be extinguished, so far as their continued exercise would be inconsistent with the exercise of the rights or restrictions proposed to be acquired by the undertaker on land shown coloured blue on these land plans, unless stated otherwise in the Book of Reference.
5. All easements, servitudes and private rights are proposed to be suspended while the undertaker is in temporary possession of the land shown coloured green and blue on these land plans, unless stated otherwise in the Book of Reference.
6. The number labels relate to plot numbers. Please refer to the Book of Reference for more information about these plots, including the approximate area of each plot. In this numbering convention, a plot number comprises the sheet number followed by the actual plot number, e.g. Plot 01-24, where '01' is the sheet number.
7. Some plots have two leader lines to the same label. These are the same plot connected by a small area that could not be displayed at a suitable scale.

Legend  
Order Limits



Client




Project

LOWER THAMES CROSSING

Status	PINS Submission	Original Size	A1	Revision	P09
Application Document Number	TR010032/APP/2.3	Scale	1:2,500		
Drawing Title	CROWN LAND PLANS REGULATION 5(2)(n) SHEET 32				
Drawing Number	HE450039-CJV-BOP-ZZZ_BD000000_-DR-BL-30032				





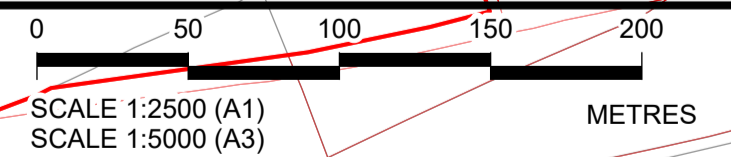
Local Authority:  
Thurrock Council

**NO DESIGN INFORMATION ON THIS SHEET  
FOR CROWN LAND PLANS**

Sheet 33  
Sheet 32

Sheet 34  
Sheet 33

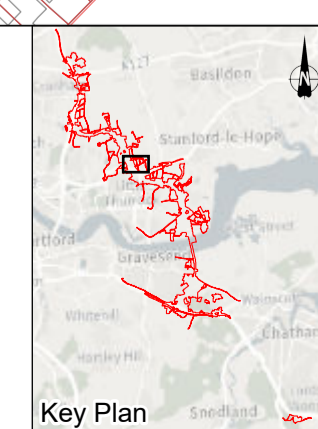
Sheet 33  
Sheet 29



Rev	Status	Rev. Date	Purpose of revision	Drawn	Chk'd	Apprv'd
P09	S9	03/04/2024	Secretary of State Consultation 1	LS	CH	TG
P08	S8	04/12/2023	Deadline 9	LS	CH	TG
P07	S8	02/11/2023	Deadline 7	LS	CH	TG
P06	S8	25/09/2023	Deadline 5	LS	CH	TG
P05	S8	05/09/2023	Deadline 4	LS	CH	TG
P04	S8	02/08/2023	Deadline 3	LS	CH	TG
P03	S8	26/05/2023	Rule 6 Letter: Land Registry Update	LS	CH	TG

1. All dimensions are in metres unless stated otherwise.  
 2. These Crown Land Plans should be read in conjunction with other plans and documents in the Development Consent Order application (TR020032/APP/3.1), in particular the Book of Reference (TR020032/APP/4.2).  
 3. All easements, servitudes and private rights in land are proposed to be extinguished on land shown coloured pink on these land plans, unless stated otherwise in the Book of Reference.  
 4. All easements, servitudes and private rights in land are proposed to be extinguished, so far as their continued exercise would be inconsistent with the exercise of the rights or restrictions proposed to be acquired by the undertaker on land shown coloured blue on these land plans, unless stated otherwise in the Book of Reference.  
 5. All easements, servitudes and private rights are proposed to be suspended while the undertaker is in temporary possession of the land shown coloured green and blue on these land plans, unless stated otherwise in the Book of Reference.  
 6. The number labels relate to plot numbers. Please refer to the Book of Reference for more information about these plots, including the approximate area of each plot. In this numbering convention, a plot number comprises the sheet number followed by the actual plot number, e.g. Plot 01-24, where '01' is the sheet number.  
 7. Some plots have two leader lines to the same label. These are the same plot connected by a small area that could not be displayed at a suitable scale.

**Legend**  
 Order Limits



Client  
  
 Project  
**LOWER THAMES CROSSING**

Status	<b>PINS Submission</b>	Original Size	A1	Revision	P09
Application Document Number	TR010032/APP/2.3	Scale	1:2,500		
Drawing Title	<b>CROWN LAND PLANS REGULATION 5(2)(n) SHEET 33</b>				
Drawing Number	HE450039-CJV-BOP-ZZZ_BD000000_-DR-BL-30033				





Local Authority:  
Thurrock Council

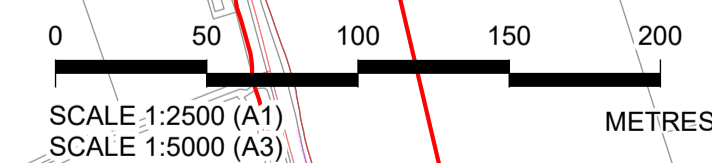
Sheet 36  
Sheet 34

Sheet 35  
Sheet 34

**NO DESIGN INFORMATION ON THIS SHEET  
FOR CROWN LAND PLANS**

Sheet 34  
Sheet 30

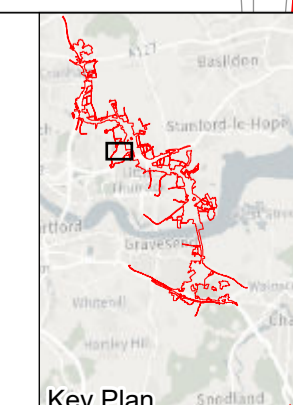
Sheet 34  
Sheet 33



Crown copyright material is reproduced with the permission of Land Registry under delegated authority from the Controller of HMSO. This material was last updated in October 2023 and may not be copied, distributed, sold or published without the formal permission of Land Registry. Contains Ordnance Survey data. © Crown copyright and database rights 2023. OS A20000827444						
P09	S9	03/04/2024	Secretary of State Consultation 1	LS	CH	TG
P08	S8	04/12/2023	Deadline 9	LS	CH	TG
P07	S8	02/11/2023	Deadline 7	LS	CH	TG
P06	S8	25/09/2023	Deadline 5	LS	CH	TG
P05	S8	05/09/2023	Deadline 4	LS	CH	TG
P04	S8	02/08/2023	Deadline 3	LS	CH	TG
P03	S8	26/05/2023	Rule 6 Letter: Land Registry Update	LS	CH	TG
Rev	Status	Rev. Date	Purpose of revision	Drawn	Chk'd	Apprv'd

1. All dimensions are in metres unless stated otherwise.  
 2. These Crown Land Plans should be read in conjunction with other plans and documents in the Development Consent Order application (TR020032/APP/3.1), in particular the Book of Reference (TR020032/APP/4.2).  
 3. All easements, servitudes and private rights in land are proposed to be extinguished on land shown coloured pink on these land plans, unless stated otherwise in the Book of Reference.  
 4. All easements, servitudes and private rights in land are proposed to be extinguished, so far as their continued exercise would be inconsistent with the exercise of the rights or restrictions proposed to be acquired by the undertaker on land shown coloured blue on these land plans, unless stated otherwise in the Book of Reference.  
 5. All easements, servitudes and private rights are proposed to be suspended while the undertaker is in temporary possession of the land shown coloured green and blue on these land plans, unless stated otherwise in the Book of Reference.  
 6. The number labels relate to plot numbers. Please refer to the Book of Reference for more information about these plots, including the approximate area of each plot. In this numbering convention, a plot number comprises the sheet number followed by the actual plot number, e.g. Plot 01-24, where '01' is the sheet number.  
 7. Some plots have two leader lines to the same label. These are the same plot connected by a small area that could not be displayed at a suitable scale.

Legend  
Order Limits



Client: national highways


Project: LOWER THAMES CROSSING

Status	PINS Submission	Original Size	A1	Revision	P09
Application Document Number	TR010032/APP/2.3	Scale	1:2,500		
Drawing Title	CROWN LAND PLANS REGULATION 5(2)(n) SHEET 34				
Drawing Number	HE450039-CJV-BOP-ZZZ_BD000000_-DR-BL-30034				



Sheet 38  
Sheet 35

Sheet 37  
Sheet 35



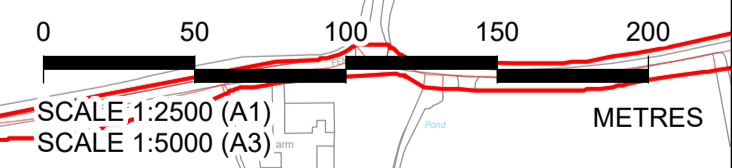
Local Authority:  
Thurrock Council

**NO DESIGN INFORMATION ON THIS SHEET  
FOR CROWN LAND PLANS**

Sheet 36  
Sheet 35

Sheet 35  
Sheet 34

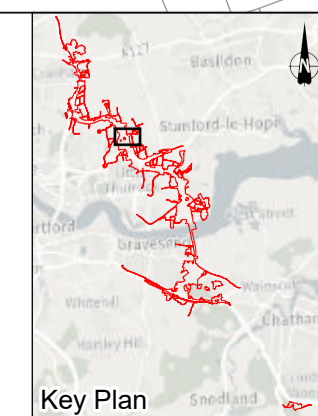
Sheet 35  
Sheet 33



Crown copyright material is reproduced with the permission of Land Registry under delegated authority from the Controller of HMSO. This material was last updated in October 2023 and may not be copied, distributed, sold or published without the formal permission of Land Registry. Contains Ordnance Survey data. © Crown copyright and database rights 2023. OS AC1000827444

- All dimensions are in metres unless stated otherwise.
- These Crown Land Plans should be read in conjunction with other plans and documents in the Development Consent Order application (TR020032/APP/3.1), in particular the Book of Reference (TR020032/APP/4.2).
- All easements, servitudes and private rights in land are proposed to be extinguished on land shown coloured pink on these land plans, unless stated otherwise in the Book of Reference.
- All easements, servitudes and private rights in land are proposed to be extinguished, so far as their continued exercise would be inconsistent with the exercise of the rights or restrictions proposed to be acquired by the undertaker on land shown coloured blue on these land plans, unless stated otherwise in the Book of Reference.
- All easements, servitudes and private rights are proposed to be suspended while the undertaker is in temporary possession of the land shown coloured green and blue on these land plans, unless stated otherwise in the Book of Reference.
- The number labels relate to plot numbers. Please refer to the Book of Reference for more information about these plots, including the approximate area of each plot. In this numbering convention, a plot number comprises the sheet number followed by the actual plot number, e.g. Plot 01-24, where '01' is the sheet number.
- Some plots have two leader lines to the same label. These are the same plot connected by a small area that could not be displayed at a suitable scale.

**Legend**  
Order Limits



Client




Project

**LOWER THAMES CROSSING**

Status	<b>PINS Submission</b>	Original Size	<b>A1</b>	Revision	<b>P09</b>
Application Document Number	<b>TR010032/APP/2.3</b>	Scale	1:2,500		
Drawing Title	<b>CROWN LAND PLANS REGULATION 5(2)(n) SHEET 35</b>				
Drawing Number	<b>HE450039-CJV-BOP-ZZZ_BD000000_-DR-BL-30035</b>				

Rev	Status	Rev. Date	Purpose of revision	Drawn	Chk'd	Apprv'd
P09	S9	03/04/2024	Secretary of State Consultation 1	LS	CH	TG
P08	S8	04/12/2023	Deadline 9	LS	CH	TG
P07	S8	02/11/2023	Deadline 7	LS	CH	TG
P06	S8	25/09/2023	Deadline 5	LS	CH	TG
P05	S8	05/09/2023	Deadline 4	LS	CH	TG
P04	S8	02/08/2023	Deadline 3	LS	CH	TG
P03	S8	26/05/2023	Rule 6 Letter: Land Registry Update	LS	CH	TG





Local Authority:  
Thurrock Council

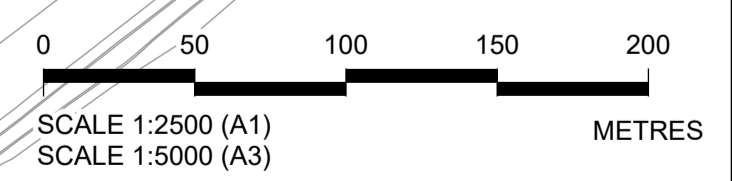
Sheet 38  
Sheet 36

Sheet 38  
Sheet 36

**NO DESIGN INFORMATION ON THIS SHEET  
FOR CROWN LAND PLANS**

Sheet 36  
Sheet 34

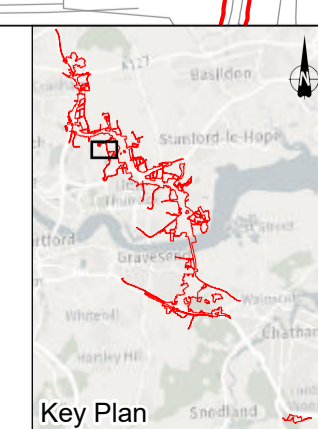
Sheet 36  
Sheet 35



Rev	Status	Rev. Date	Purpose of revision	Drawn	Chck'd	Apprv'd
P09	S9	03/04/2024	Secretary of State Consultation 1	LS	CH	TG
P08	S8	04/12/2023	Deadline 9	LS	CH	TG
P07	S8	02/11/2023	Deadline 7	LS	CH	TG
P06	S8	25/09/2023	Deadline 5	LS	CH	TG
P05	S8	05/09/2023	Deadline 4	LS	CH	TG
P04	S8	02/08/2023	Deadline 3	LS	CH	TG
P03	S8	26/05/2023	Rule 6 Letter: Land Registry Update	LS	CH	TG

1. All dimensions are in metres unless stated otherwise.  
 2. These Crown Land Plans should be read in conjunction with other plans and documents in the Development Consent Order application (TR020032/APP/3.1), in particular the Book of Reference (TR020032/APP/4.2).  
 3. All easements, servitudes and private rights in land are proposed to be extinguished on land shown coloured pink on these land plans, unless stated otherwise in the Book of Reference.  
 4. All easements, servitudes and private rights in land are proposed to be extinguished, so far as their continued exercise would be inconsistent with the exercise of the rights or restrictions proposed to be acquired by the undertaker on land shown coloured blue on these land plans, unless stated otherwise in the Book of Reference.  
 5. All easements, servitudes and private rights are proposed to be suspended while the undertaker is in temporary possession of the land shown coloured green and blue on these land plans, unless stated otherwise in the Book of Reference.  
 6. The number labels relate to plot numbers. Please refer to the Book of Reference for more information about these plots, including the approximate area of each plot. In this numbering convention, a plot number comprises the sheet number followed by the actual plot number, e.g. Plot 01-24, where '01' is the sheet number.  
 7. Some plots have two leader lines to the same label. These are the same plot connected by a small area that could not be displayed at a suitable scale.

Legend  
Order Limits



Client  
**national highways**

Project  
**LOWER THAMES CROSSING**

Status	<b>PINS Submission</b>	Original Size	<b>A1</b>	Revision	<b>P09</b>
Application Document Number	<b>TR010032/APP/2.3</b>	Scale	<b>1:2,500</b>		
Drawing Title	<b>CROWN LAND PLANS REGULATION 5(2)(n) SHEET 36</b>				
Drawing Number	<b>HE450039-CJV-BOP-ZZZ_BD000000_-DR-BL-30036</b>				





Local Authority:  
Thurrock Council

Stringcock Fen

Sheet 38  
Sheet 37

**NO DESIGN INFORMATION ON THIS SHEET  
FOR CROWN LAND PLANS**

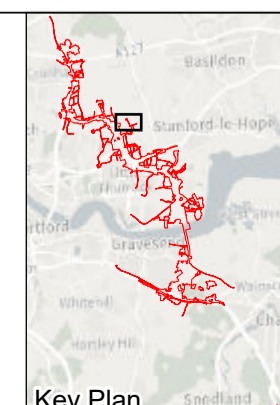
Sheet 37  
Sheet 35

0 50 100 150 200  
SCALE 1:2500 (A1)  
SCALE 1:5000 (A3) METRES

Crown copyright material is reproduced with the permission of Land Registry under delegated authority from the Controller of HMSO. This material was last updated in October 2023 and may not be copied, distributed, sold or published without the formal permission of Land Registry. Contains Ordnance Survey data. © Crown copyright and database rights 2023. OS AC1000827444						
P09	S9	03/04/2024	Secretary of State	LS	CH	TG
P08	S8	04/12/2023	Consultation 1	LS	CH	TG
P07	S8	02/11/2023	Deadline 9	LS	CH	TG
P06	S8	25/09/2023	Deadline 7	LS	CH	TG
P05	S8	05/09/2023	Deadline 5	LS	CH	TG
P04	S8	02/08/2023	Deadline 4	LS	CH	TG
P03	S8	26/05/2023	Deadline 3	LS	CH	TG
			Rule 6 Letter: Land Registry Update	LS	CH	TG
Rev	Status	Rev. Date	Purpose of revision	Drawn	Chck'd	Apprv'd

1. All dimensions are in metres unless stated otherwise.  
 2. These Crown Land Plans should be read in conjunction with other plans and documents in the Development Consent Order application (TR020032/APP/3.1), in particular the Book of Reference (TR020032/APP/4.2).  
 3. All easements, servitudes and private rights in land are proposed to be extinguished on land shown coloured pink on these land plans, unless stated otherwise in the Book of Reference.  
 4. All easements, servitudes and private rights in land are proposed to be extinguished, so far as their continued exercise would be inconsistent with the exercise of the rights or restrictions proposed to be acquired by the undertaker on land shown coloured blue on these land plans, unless stated otherwise in the Book of Reference.  
 5. All easements, servitudes and private rights are proposed to be suspended while the undertaker is in temporary possession of the land shown coloured green and blue on these land plans, unless stated otherwise in the Book of Reference.  
 6. The number labels relate to plot numbers. Please refer to the Book of Reference for more information about these plots, including the approximate area of each plot. In this numbering convention, a plot number comprises the sheet number followed by the actual plot number, e.g. Plot 01-24, where '01' is the sheet number.  
 7. Some plots have two leader lines to the same label. These are the same plot connected by a small area that could not be displayed at a suitable scale.

Legend  
Order Limits



Client




Project

LOWER THAMES CROSSING

Status	PINS Submission	Original Size	A1	Revision	P09
Application Document Number	TR010032/APP/2.3	Scale	1:2,500		
Drawing Title	CROWN LAND PLANS REGULATION 5(2)(n) SHEET 37				
Drawing Number	HE450039-CJV-BOP-ZZZ_BD000000_-DR-BL-30037				





Local Authority:  
Thurrock Council

Sheet 41  
Sheet 38

Sheet 39  
Sheet 38

Sheet 38  
Sheet 37

**NO DESIGN INFORMATION ON THIS SHEET  
FOR CROWN LAND PLANS**

Sheet 38  
Sheet 36

Sheet 38  
Sheet 36

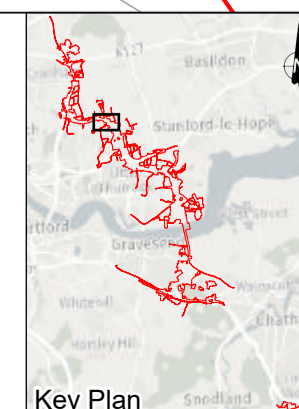
Sheet 38  
Sheet 35

0 50 100 150 200  
SCALE 1:2500 (A1)  
SCALE 1:5000 (A3)  
METRES

Rev	Status	Rev. Date	Purpose of revision	Drawn	Chk'd	Apprv'd
P09	S9	03/04/2024	Secretary of State Consultation 1	LS	CH	TG
P08	S8	04/12/2023	Deadline 9	LS	CH	TG
P07	S8	02/11/2023	Deadline 7	LS	CH	TG
P06	S8	25/09/2023	Deadline 5	LS	CH	TG
P05	S8	05/09/2023	Deadline 4	LS	CH	TG
P04	S8	02/08/2023	Deadline 3	LS	CH	TG
P03	S8	26/05/2023	Rule 6 Letter: Land Registry Update	LS	CH	TG

1. All dimensions are in metres unless stated otherwise.  
 2. These Crown Land Plans should be read in conjunction with other plans and documents in the Development Consent Order application (TR020032/APP/3.1), in particular the Book of Reference (TR020032/APP/4.2).  
 3. All easements, servitudes and private rights in land are proposed to be extinguished on land shown coloured pink on these land plans, unless stated otherwise in the Book of Reference.  
 4. All easements, servitudes and private rights in land are proposed to be extinguished, so far as their continued exercise would be inconsistent with the exercise of the rights or restrictions proposed to be acquired by the undertaker on land shown coloured blue on these land plans, unless stated otherwise in the Book of Reference.  
 5. All easements, servitudes and private rights are proposed to be suspended while the undertaker is in temporary possession of the land shown coloured green and blue on these land plans, unless stated otherwise in the Book of Reference.  
 6. The number labels relate to plot numbers. Please refer to the Book of Reference for more information about these plots, including the approximate area of each plot. In this numbering convention, a plot number comprises the sheet number followed by the actual plot number, e.g. Plot 01-24, where '01' is the sheet number.  
 7. Some plots have two leader lines to the same label. These are the same plot connected by a small area that could not be displayed at a suitable scale.

Legend  
Order Limits



Client



Project

LOWER THAMES CROSSING

Status	PINS Submission	Original Size	A1	Revision	P09
Application Document Number	TR010032/APP/2.3	Scale	1:2,500		
Drawing Title	CROWN LAND PLANS REGULATION 5(2)(n) SHEET 38				
Drawing Number	HE450039-CJV-BOP-ZZZ_BD000000_-DR-BL-30038				



Sheet 42  
Sheet 39

Sheet 41  
Sheet 39

London Borough of Havering

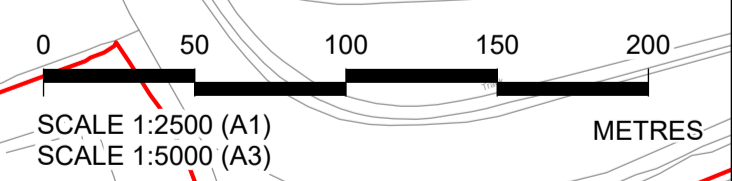
Thurrock Council



**NO DESIGN INFORMATION ON THIS SHEET  
FOR CROWN LAND PLANS**

Sheet 39  
Sheet 38

Sheet 40  
Sheet 39

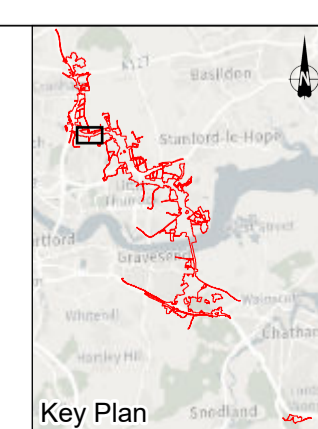


Crown copyright material is reproduced with the permission of Land Registry under delegated authority from the Controller of HMSO. This material was last updated in October 2023 and may not be copied, distributed, sold or published without the formal permission of Land Registry. Contains Ordnance Survey data. © Crown copyright and database rights 2023. OS ACN000827444						
P09	S9	03/04/2024	Secretary of State	LS	CH	TG
P08	S8	04/12/2023	Deadline 9	LS	CH	TG
P07	S8	02/11/2023	Deadline 7	LS	CH	TG
P06	S8	25/09/2023	Deadline 5	LS	CH	TG
P05	S8	05/09/2023	Deadline 4	LS	CH	TG
P04	S8	02/08/2023	Deadline 3	LS	CH	TG
P03	S8	26/05/2023	Rule 6 Letter: Land Registry Update	LS	CH	TG
Rev	Status	Rev. Date	Purpose of revision	Drawn	Chck'd	Apprv'd

- All dimensions are in metres unless stated otherwise.
- These Crown Land Plans should be read in conjunction with other plans and documents in the Development Consent Order application (TR020032/APP/3.1), in particular the Book of Reference (TR020032/APP/4.2).
- All easements, servitudes and private rights in land are proposed to be extinguished on land shown coloured pink on these land plans, unless stated otherwise in the Book of Reference.
- All easements, servitudes and private rights in land are proposed to be extinguished, so far as their continued exercise would be inconsistent with the exercise of the rights or restrictions proposed to be acquired by the undertaker on land shown coloured blue on these land plans, unless stated otherwise in the Book of Reference.
- All easements, servitudes and private rights are proposed to be suspended while the undertaker is in temporary possession of the land shown coloured green and blue on these land plans, unless stated otherwise in the Book of Reference.
- The number labels relate to plot numbers. Please refer to the Book of Reference for more information about these plots, including the approximate area of each plot. In this numbering convention, a plot number comprises the sheet number followed by the actual plot number, e.g. Plot 01-24, where '01' is the sheet number.
- Some plots have two leader lines to the same label. These are the same plot connected by a small area that could not be displayed at a suitable scale.

**Legend**

- Order Limits
- Local Authority Boundary



Client: **national highways**

Project: **LOWER THAMES CROSSING**

Status	<b>PINS Submission</b>	Original Size	<b>A1</b>	Revision	<b>P09</b>
Application Document Number	<b>TR010032/APP/2.3</b>	Scale	<b>1:2,500</b>		
Drawing Title	<b>CROWN LAND PLANS REGULATION 5(2)(n) SHEET 39</b>				
Drawing Number	<b>HE450039-CJV-BOP-ZZZ_BD000000_-DR-BL-30039</b>				





Local Authority:  
Thurrock Council

London Borough of Havering  
Thurrock Council

Sheet 42  
Sheet 40

40-13

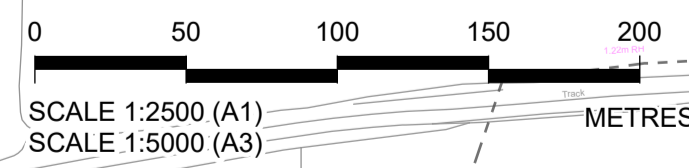
40-19

40-09

40-10

40-05

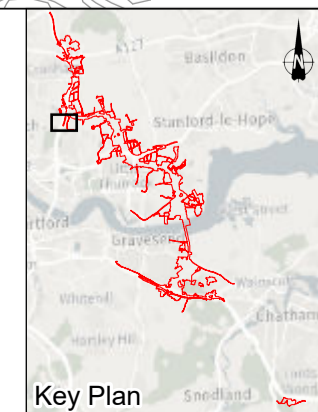
Sheet 40  
Sheet 39



Crown copyright material is reproduced with the permission of Land Registry under delegated authority from the Controller of HMSO. This material was last updated in October 2023 and may not be copied, distributed, sold or published without the formal permission of Land Registry. Contains Ordnance Survey data. © Crown copyright and database rights 2023. OS A20000827444

1. All dimensions are in metres unless stated otherwise.
2. These Crown Land Plans should be read in conjunction with other plans and documents in the Development Consent Order application (TR020032/APP/3.1), in particular the Book of Reference (TR020032/APP/4.2).
3. All easements, servitudes and private rights in land are proposed to be extinguished on land shown coloured pink on these land plans, unless stated otherwise in the Book of Reference.
4. All easements, servitudes and private rights in land are proposed to be extinguished, so far as their continued exercise would be inconsistent with the exercise of the rights or restrictions proposed to be acquired by the undertaker on land shown coloured blue on these land plans, unless stated otherwise in the Book of Reference.
5. All easements, servitudes and private rights are proposed to be suspended while the undertaker is in temporary possession of the land shown coloured green and blue on these land plans, unless stated otherwise in the Book of Reference.
6. The number labels relate to plot numbers. Please refer to the Book of Reference for more information about these plots, including the approximate area of each plot. In this numbering convention, a plot number comprises the sheet number followed by the actual plot number, e.g. Plot 01-24, where '01' is the sheet number.
7. Some plots have two leader lines to the same label. These are the same plot connected by a small area that could not be displayed at a suitable scale.

- Legend**
- Order Limits
  - Permanent Acquisition of Land - The Secretary of State for Transport
  - Local Authority Boundary



Client



Project

LOWER THAMES CROSSING

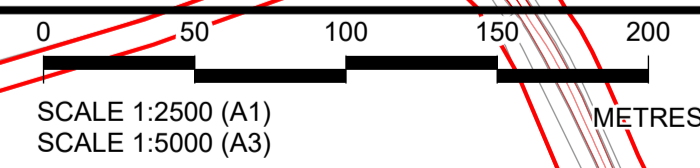
Status	PINS Submission	Original Size	A1	Revision	P09
Application Document Number	TR010032/APP/2.3	Scale	1:2,500		
Drawing Title	CROWN LAND PLANS REGULATION 5(2)(n) SHEET 40				
Drawing Number	HE450039-CJV-BOP-ZZZ_BD000000_-DR-BL-30040				

Rev	Status	Rev. Date	Purpose of revision	Drawn	Chck'd	Apprv'd
P09	S9	03/04/2024	Secretary of State Consultation 1	LS	CH	TG
P08	S8	04/12/2023	Deadline 9	LS	CH	TG
P07	S8	02/11/2023	Deadline 7	LS	CH	TG
P06	S8	25/09/2023	Deadline 5	LS	CH	TG
P05	S8	05/09/2023	Deadline 4	LS	CH	TG
P04	S8	02/08/2023	Deadline 3	LS	CH	TG
P03	S8	26/05/2023	Rule 6 Letter: Land Registry Update	LS	CH	TG



**NO DESIGN INFORMATION ON THIS SHEET  
FOR CROWN LAND PLANS**

London Borough of Havering  
Thurrock Council



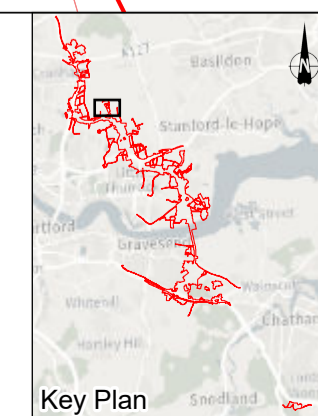
Sheet 41  
Sheet 39

Sheet 41  
Sheet 38

Rev	Status	Rev. Date	Purpose of revision	Drawn	Chck'd	Apprv'd
P09	S9	03/04/2024	Secretary of State Consultation 1	LS	CH	TG
P08	S8	04/12/2023	Deadline 9	LS	CH	TG
P07	S8	02/11/2023	Deadline 7	LS	CH	TG
P06	S8	25/09/2023	Deadline 5	LS	CH	TG
P05	S8	05/09/2023	Deadline 4	LS	CH	TG
P04	S8	02/08/2023	Deadline 3	LS	CH	TG
P03	S8	26/05/2023	Rule 6 Letter: Land Registry Update	LS	CH	TG

1. All dimensions are in metres unless stated otherwise.  
 2. These Crown Land Plans should be read in conjunction with other plans and documents in the Development Consent Order application (TR020032/APP/3.1), in particular the Book of Reference (TR020032/APP/4.2).  
 3. All easements, servitudes and private rights in land are proposed to be extinguished on land shown coloured pink on these land plans, unless stated otherwise in the Book of Reference.  
 4. All easements, servitudes and private rights in land are proposed to be extinguished, so far as their continued exercise would be inconsistent with the exercise of the rights or restrictions proposed to be acquired by the undertaker on land shown coloured blue on these land plans, unless stated otherwise in the Book of Reference.  
 5. All easements, servitudes and private rights are proposed to be suspended while the undertaker is in temporary possession of the land shown coloured green and blue on these land plans, unless stated otherwise in the Book of Reference.  
 6. The number labels relate to plot numbers. Please refer to the Book of Reference for more information about these plots, including the approximate area of each plot. In this numbering convention, a plot number comprises the sheet number followed by the actual plot number, e.g. Plot 01-24, where '01' is the sheet number.  
 7. Some plots have two leader lines to the same label. These are the same plot connected by a small area that could not be displayed at a suitable scale.

**Legend**  
 Order Limits  
 Local Authority Boundary




Client  
 national highways

Project  
**LOWER THAMES CROSSING**

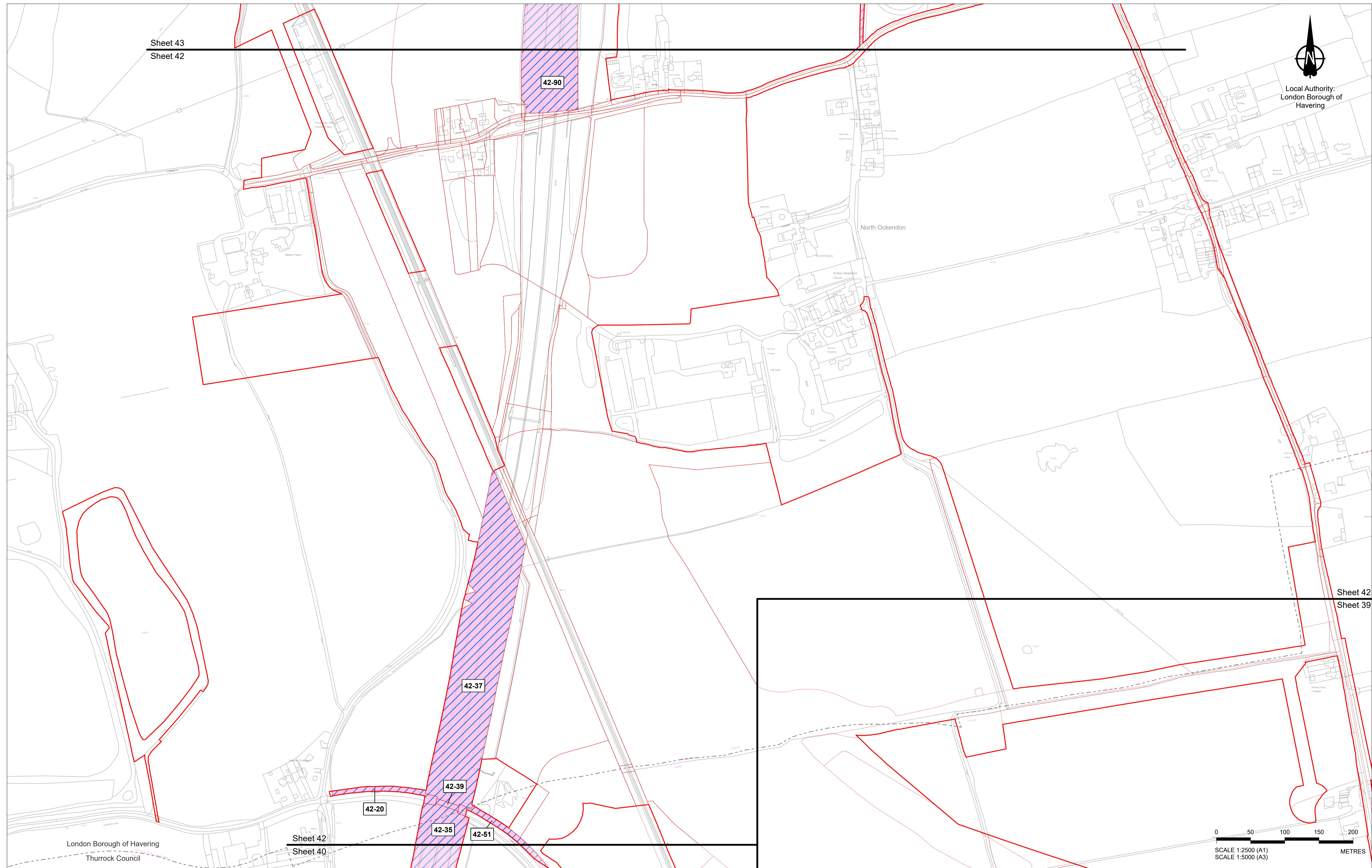
Status	<b>PINS Submission</b>	Original Size	<b>A1</b>	Revision	<b>P09</b>
Application Document Number	<b>TR010032/APP/2.3</b>	Scale	<b>1:2,500</b>		
Drawing Title	<b>CROWN LAND PLANS REGULATION 5(2)(n) SHEET 41</b>				
Drawing Number	<b>HE450039-CJV-BOP-ZZZ_BD000000_-DR-BL-30041</b>				



Sheet 43  
Sheet 42



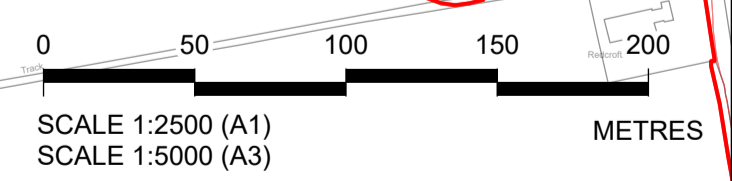
Local Authority:  
London Borough of  
Havering



Sheet 42  
Sheet 39

London Borough of Havering  
Thurrock Council

Sheet 42  
Sheet 40



Crown copyright material is reproduced with the permission of Land Registry under delegated authority from the Controller of HMSO. This material was last updated in October 2023 and may not be copied, distributed, sold or published without the formal permission of Land Registry. Contains Ordnance Survey data. © Crown copyright and database rights 2023. OS AC21000827444

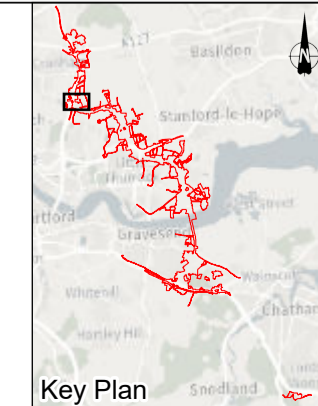
P09	S9	03/04/2024	Secretary of State Consultation 1	LS	CH	TG
P08	S8	04/12/2023	Deadline 9	LS	CH	TG
P07	S8	02/11/2023	Deadline 7	LS	CH	TG
P06	S8	25/09/2023	Deadline 5	LS	CH	TG
P05	S8	05/09/2023	Deadline 4	LS	CH	TG
P04	S8	02/08/2023	Deadline 3	LS	CH	TG
P03	S8	26/05/2023	Rule 6 Letter: Land Registry Update	LS	CH	TG

Rev	Status	Rev. Date	Purpose of revision	Drawn	Chck'd	Apprv'd
-----	--------	-----------	---------------------	-------	--------	---------

1. All dimensions are in metres unless stated otherwise.  
 2. These Crown Land Plans should be read in conjunction with other plans and documents in the Development Consent Order application (TR020032/APP/3.1), in particular the Book of Reference (TR020032/APP/4.2).  
 3. All easements, servitudes and private rights in land are proposed to be extinguished on land shown coloured pink on these land plans, unless stated otherwise in the Book of Reference.  
 4. All easements, servitudes and private rights in land are proposed to be extinguished, so far as their continued exercise would be inconsistent with the exercise of the rights or restrictions proposed to be acquired by the undertaker on land shown coloured blue on these land plans, unless stated otherwise in the Book of Reference.  
 5. All easements, servitudes and private rights are proposed to be suspended while the undertaker is in temporary possession of the land shown coloured green and blue on these land plans, unless stated otherwise in the Book of Reference.  
 6. The number labels relate to plot numbers. Please refer to the Book of Reference for more information about these plots, including the approximate area of each plot. In this numbering convention, a plot number comprises the sheet number followed by the actual plot number, e.g. Plot 01-24, where '01' is the sheet number.  
 7. Some plots have two leader lines to the same label. These are the same plot connected by a small area that could not be displayed at a suitable scale.

**Legend**

- Order Limits
- Permanent Acquisition of Land - The Secretary of State for Transport
- Local Authority Boundary




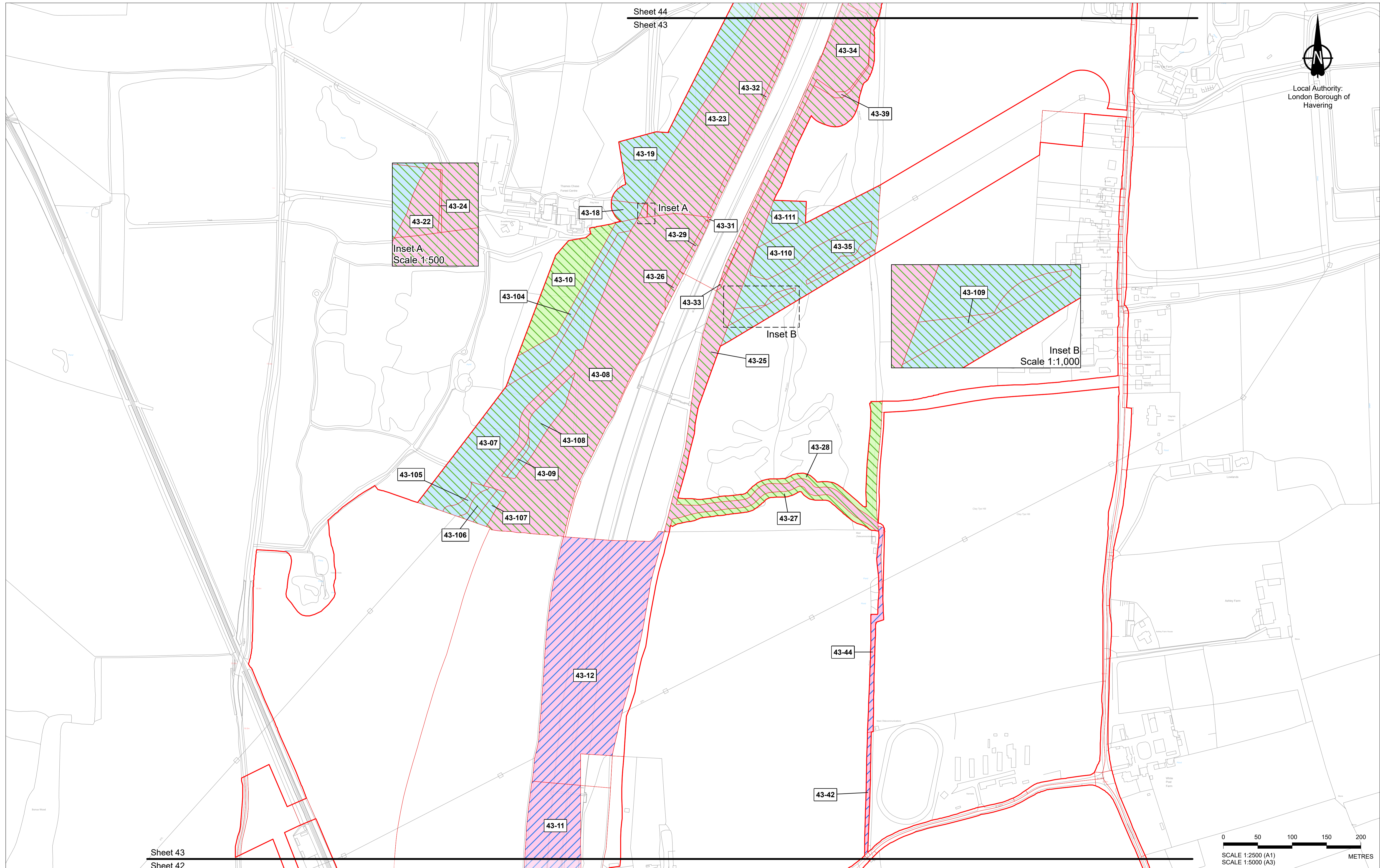
Client

Project

**LOWER THAMES CROSSING**

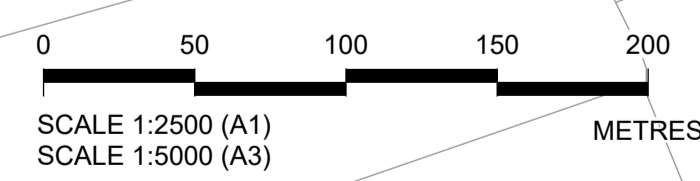
Status	<b>PINS Submission</b>	Original Size	<b>A1</b>	Revision	<b>P09</b>
Application Document Number	<b>TR010032/APP/2.3</b>	Scale	<b>1:2,500</b>		
Drawing Title	<b>CROWN LAND PLANS REGULATION 5(2)(n) SHEET 42</b>				
Drawing Number	<b>HE450039-CJV-BOP-ZZZ_BD000000_-DR-BL-30042</b>				





Sheet 44  
Sheet 43

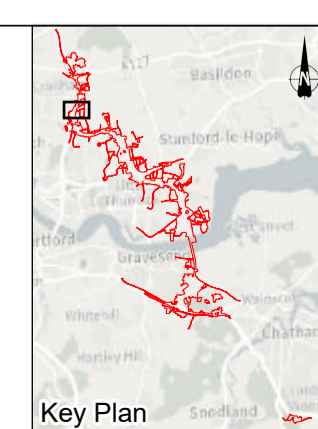
Sheet 43  
Sheet 42



Rev	Status	Rev. Date	Purpose of revision	Drawn	Chkd	Apprvd
P09	S9	03/04/2024	Secretary of State Consultation 1	LS	CH	TG
P08	S8	04/12/2023	Deadline 9	LS	CH	TG
P07	S8	02/11/2023	Deadline 7	LS	CH	TG
P06	S8	25/09/2023	Deadline 5	LS	CH	TG
P05	S8	05/09/2023	Deadline 4	LS	CH	TG
P04	S8	02/08/2023	Deadline 3	LS	CH	TG
P03	S8	26/05/2023	Rule 6 Letter: Land Registry Update	LS	CH	TG

1. All dimensions are in metres unless stated otherwise.  
 2. These Crown Land Plans should be read in conjunction with other plans and documents in the Development Consent Order application (TR020032/APP/3.1), in particular the Book of Reference (TR020032/APP/4.2).  
 3. All easements, servitudes and private rights in land are proposed to be extinguished on land shown coloured pink on these land plans, unless stated otherwise in the Book of Reference.  
 4. All easements, servitudes and private rights in land are proposed to be extinguished, so far as their continued exercise would be inconsistent with the exercise of the rights or restrictions proposed to be acquired by the undertaker on land shown coloured blue on these land plans, unless stated otherwise in the Book of Reference.  
 5. All easements, servitudes and private rights are proposed to be suspended while the undertaker is in temporary possession of the land shown coloured green and blue on these land plans, unless stated otherwise in the Book of Reference.  
 6. The number labels relate to plot numbers. Please refer to the Book of Reference for more information about these plots, including the approximate area of each plot. In this numbering convention, a plot number comprises the sheet number followed by the actual plot number, e.g. Plot 01-24, where '01' is the sheet number.  
 7. Some plots have two leader lines to the same label. These are the same plot connected by a small area that could not be displayed at a suitable scale.

- Legend**
- Order Limits
  - Permanent Acquisition of Land - The Secretary of State for Transport
  - Permanent Acquisition of Land - The Secretary of State for Environment Food and Rural Affairs
  - Temporary Possession of Land - The Secretary of State for Environment Food and Rural Affairs
  - Temporary Possession of Land and Permanent Acquisition of Rights - The Secretary of State for Environment Food and Rural Affairs



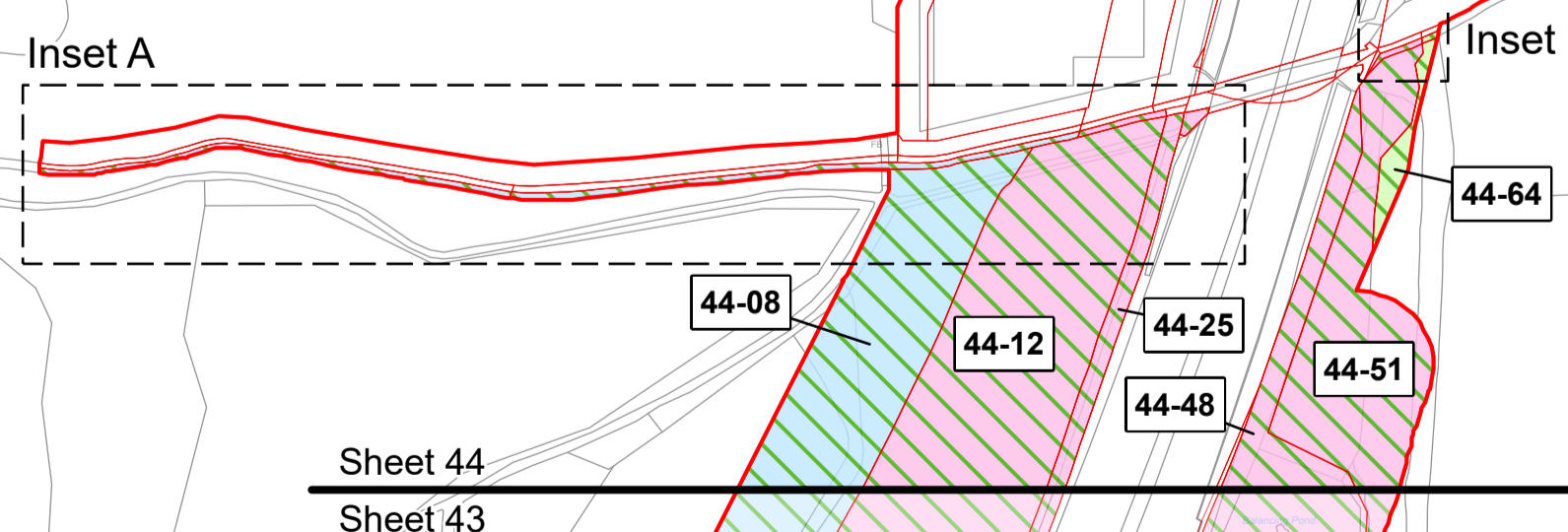
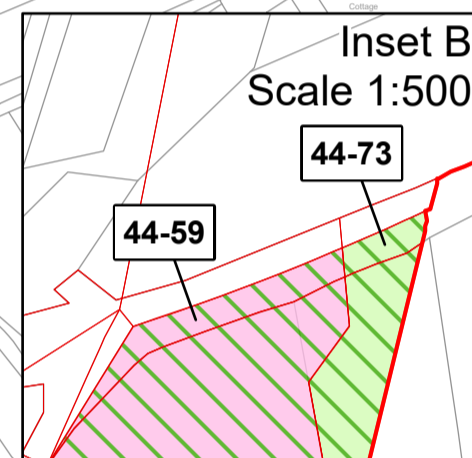
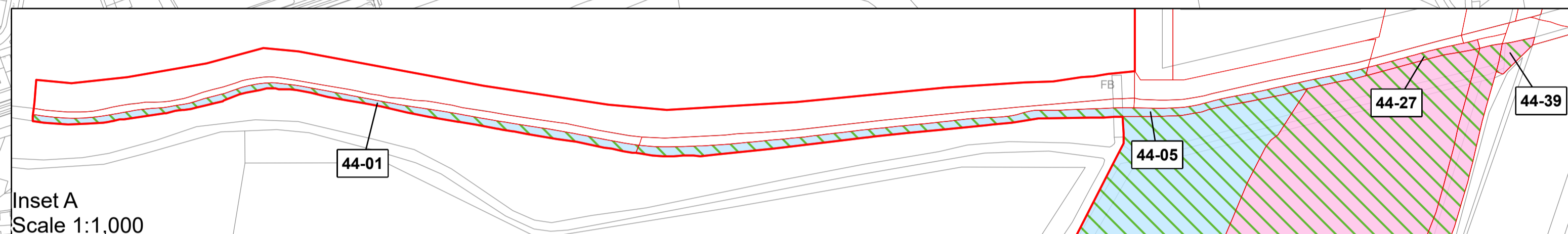
Client  
 national highways  
 Project  
**LOWER THAMES CROSSING**

Status	PINS Submission		Original Size	A1	Revision	P09
Application Document Number	TR010032/APP/2.3		Scale	1:2,500		
Drawing Title	CROWN LAND PLANS REGULATION 5(2)(n) SHEET 43					
Drawing Number	HE450039-CJV-BOP-ZZZ_BD000000_-DR-BL-30043					

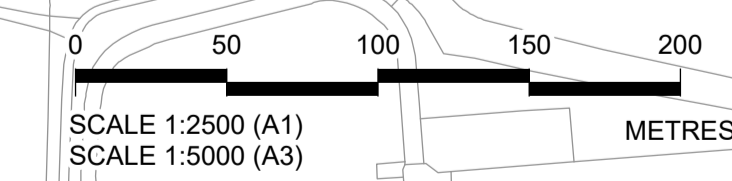




Local Authority:  
London Borough of  
Havering



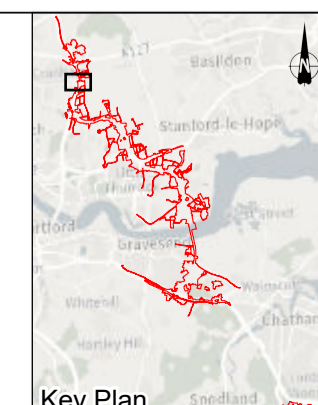
Sheet 44  
Sheet 43



Rev	Status	Rev. Date	Purpose of revision	Drawn	Chck'd	Apprv'd
P09	S9	03/04/2024	Secretary of State Consultation 1	LS	CH	TG
P08	S8	04/12/2023	Deadline 9	LS	CH	TG
P07	S8	02/11/2023	Deadline 7	LS	CH	TG
P06	S8	25/09/2023	Deadline 5	LS	CH	TG
P05	S8	05/09/2023	Deadline 4	LS	CH	TG
P04	S8	02/08/2023	Deadline 3	LS	CH	TG
P03	S8	26/05/2023	Rule 6 Letter: Land Registry Update	LS	CH	TG

1. All dimensions are in metres unless stated otherwise.  
2. These Crown Land Plans should be read in conjunction with other plans and documents in the Development Consent Order application (TR020032/APP/3.1), in particular the Book of Reference (TR020032/APP/4.2).  
3. All easements, servitudes and private rights in land are proposed to be extinguished on land shown coloured pink on these land plans, unless stated otherwise in the Book of Reference.  
4. All easements, servitudes and private rights in land are proposed to be extinguished, so far as their continued exercise would be inconsistent with the exercise of the rights or restrictions proposed to be acquired by the undertaker on land shown coloured blue on these land plans, unless stated otherwise in the Book of Reference.  
5. All easements, servitudes and private rights are proposed to be suspended while the undertaker is in temporary possession of the land shown coloured green and blue on these land plans, unless stated otherwise in the Book of Reference.  
6. The number labels relate to plot numbers. Please refer to the Book of Reference for more information about these plots, including the approximate area of each plot. In this numbering convention, a plot number comprises the sheet number followed by the actual plot number, e.g. Plot 01-24, where '01' is the sheet number.  
7. Some plots have two leader lines to the same label. These are the same plot connected by a small area that could not be displayed at a suitable scale.

- Legend**
- Order Limits
  - Permanent Acquisition of Land - The Secretary of State for Environment Food and Rural Affairs
  - Temporary Possession of Land - The Secretary of State for Environment Food and Rural Affairs
  - Temporary Possession of Land and Permanent Acquisition of Rights - The Secretary of State for Environment Food and Rural Affairs
  - Permanent Acquisition of Land - The Secretary of State for Health and Social Care
  - Local Authority Boundary



Client  
**national highways**

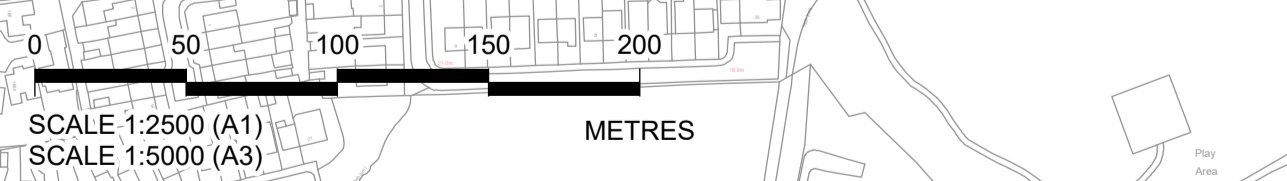
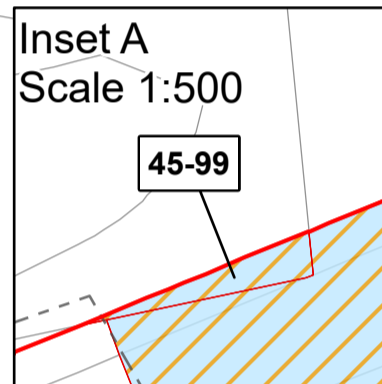
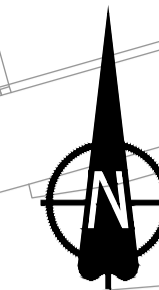
Project  
**LOWER THAMES CROSSING**

Status	<b>PINS Submission</b>	Original Size	<b>A1</b>	Revision	<b>P09</b>
Application Document Number	<b>TR010032/APP/2.3</b>	Scale	<b>1:2,500</b>		
Drawing Title	<b>CROWN LAND PLANS REGULATION 5(2)(n) SHEET 44</b>				
Drawing Number	<b>HE450039-CJV-BOP-ZZZ_BD000000_-DR-BL-30044</b>				



Local Authority:  
London Borough of  
Havering and Brentwood  
Borough Council

Sheet 46  
Sheet 45

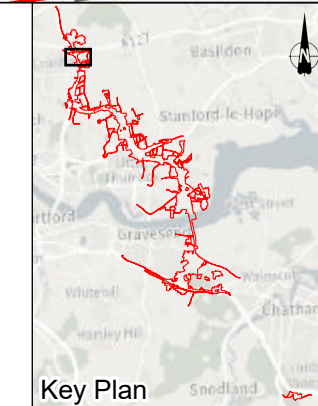


Sheet 45  
Sheet 44

Rev	Status	Rev. Date	Purpose of revision	Drawn	Chck'd	Apprv'd
P09	S9	03/04/2024	Secretary of State Consultation 1	LS	CH	TG
P08	S8	04/12/2023	Deadline 9	LS	CH	TG
P07	S8	02/11/2023	Deadline 7	LS	CH	TG
P06	S8	25/09/2023	Deadline 5	LS	CH	TG
P05	S8	05/09/2023	Deadline 4	LS	CH	TG
P04	S8	02/08/2023	Deadline 3	LS	CH	TG
P03	S8	26/05/2023	Rule 6 Letter: Land Registry Update	LS	CH	TG

1. All dimensions are in metres unless stated otherwise.  
 2. These Crown Land Plans should be read in conjunction with other plans and documents in the Development Consent Order application (TR020032/APP/3.1), in particular the Book of Reference (TR020032/APP/4.2).  
 3. All easements, servitudes and private rights in land are proposed to be extinguished on land shown coloured pink on these land plans, unless stated otherwise in the Book of Reference.  
 4. All easements, servitudes and private rights in land are proposed to be extinguished, so far as their continued exercise would be inconsistent with the exercise of the rights or restrictions proposed to be acquired by the undertaker on land shown coloured blue on these land plans, unless stated otherwise in the Book of Reference.  
 5. All easements, servitudes and private rights are proposed to be suspended while the undertaker is in temporary possession of the land shown coloured green and blue on these land plans, unless stated otherwise in the Book of Reference.  
 6. The number labels relate to plot numbers. Please refer to the Book of Reference for more information about these plots, including the approximate area of each plot. In this numbering convention, a plot number comprises the sheet number followed by the actual plot number, e.g. Plot 01-24, where '01' is the sheet number.  
 7. Some plots have two leader lines to the same label. These are the same plot connected by a small area that could not be displayed at a suitable scale.

- Legend**
- Order Limits
  - Permanent Acquisition of Land - The Secretary of State for Health and Social Care
  - Temporary Possession of Land - The Secretary of State for Health and Social Care
  - Temporary Possession of Land and Permanent Acquisition of Rights - The Secretary of State for Health and Social Care
  - Local Authority Boundary

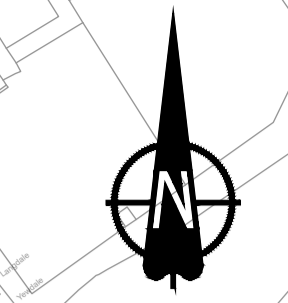


Client  
**national highways**

Project  
**LOWER THAMES CROSSING**

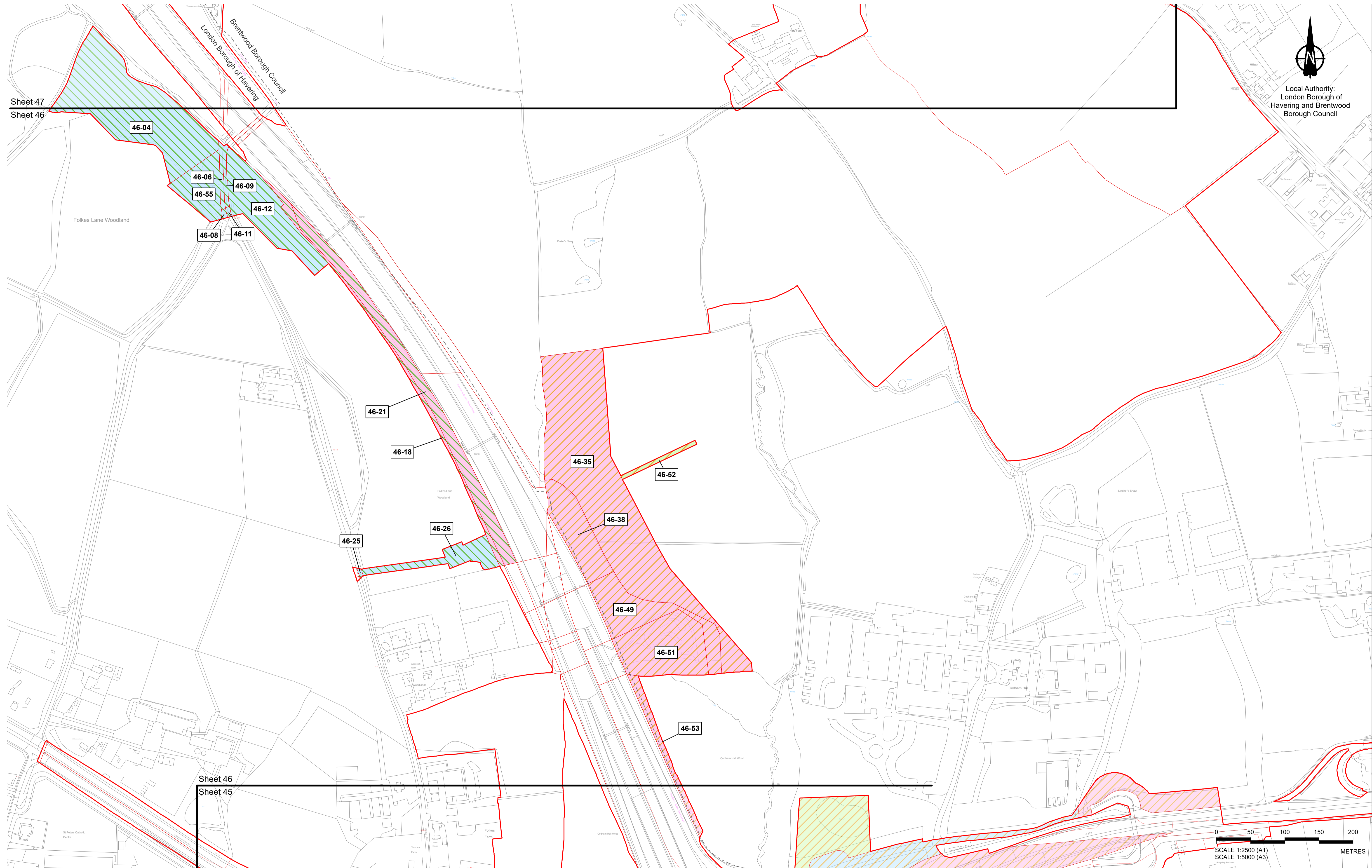
Status	PINS Submission	Original Size	A1	Revision	P09
Application Document Number	TR010032/APP/2.3	Scale	1:2,500		
Drawing Title	<b>CROWN LAND PLANS REGULATION 5(2)(n) SHEET 45</b>				
Drawing Number	HE450039-CJV-BOP-ZZZ_BD000000_-DR-BL-30045				



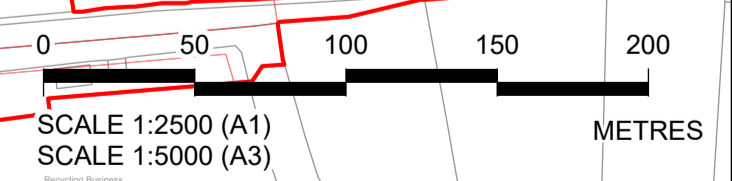


Local Authority:  
London Borough of  
Havering and Brentwood  
Borough Council

Sheet 47  
Sheet 46



Sheet 46  
Sheet 45

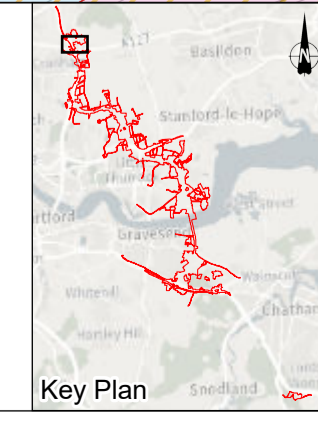


Crown copyright material is reproduced with the permission of Land Registry under delegated authority from the Controller of HMSO. This material was last updated in October 2023 and may not be copied, distributed, sold or published without the formal permission of Land Registry. Contains Ordnance Survey data. © Crown copyright and database rights 2023. OS A20000827444

Rev	Status	Rev. Date	Purpose of revision	Drawn	Chkd	Apprv'd
P09	S9	03/04/2024	Secretary of State Consultation 1	LS	CH	TG
P08	S8	04/12/2023	Deadline 9	LS	CH	TG
P07	S8	02/11/2023	Deadline 7	LS	CH	TG
P06	S8	25/09/2023	Deadline 5	LS	CH	TG
P05	S8	05/09/2023	Deadline 4	LS	CH	TG
P04	S8	02/08/2023	Deadline 3	LS	CH	TG
P03	S8	26/05/2023	Rule 6 Letter: Land Registry Update	LS	CH	TG

1. All dimensions are in metres unless stated otherwise.  
 2. These Crown Land Plans should be read in conjunction with other plans and documents in the Development Consent Order application (TR020032/APP/3.1), in particular the Book of Reference (TR020032/APP/4.2).  
 3. All easements, servitudes and private rights in land are proposed to be extinguished on land shown coloured pink on these land plans, unless stated otherwise in the Book of Reference.  
 4. All easements, servitudes and private rights in land are proposed to be extinguished, so far as their continued exercise would be inconsistent with the exercise of the rights or restrictions proposed to be acquired by the undertaker on land shown coloured blue on these land plans, unless stated otherwise in the Book of Reference.  
 5. All easements, servitudes and private rights are proposed to be suspended while the undertaker is in temporary possession of the land shown coloured green and blue on these land plans, unless stated otherwise in the Book of Reference.  
 6. The number labels relate to plot numbers. Please refer to the Book of Reference for more information about these plots, including the approximate area of each plot. In this numbering convention, a plot number comprises the sheet number followed by the actual plot number, e.g. Plot 01-24, where '01' is the sheet number.  
 7. Some plots have two leader lines to the same label. These are the same plot connected by a small area that could not be displayed at a suitable scale.

- Legend**
- Order Limits
  - Permanent Acquisition of Land - The Secretary of State for Environment Food and Rural Affairs
  - Temporary Possession of Land and Permanent Acquisition of Rights - The Secretary of State for Environment Food and Rural Affairs
  - Permanent Acquisition of Land - The Secretary of State for Health and Social Care
  - Temporary Possession of Land - The Secretary of State for Health and Social Care
  - Local Authority Boundary

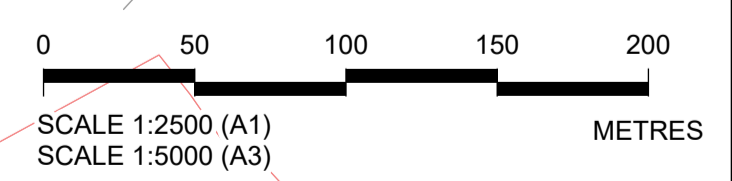
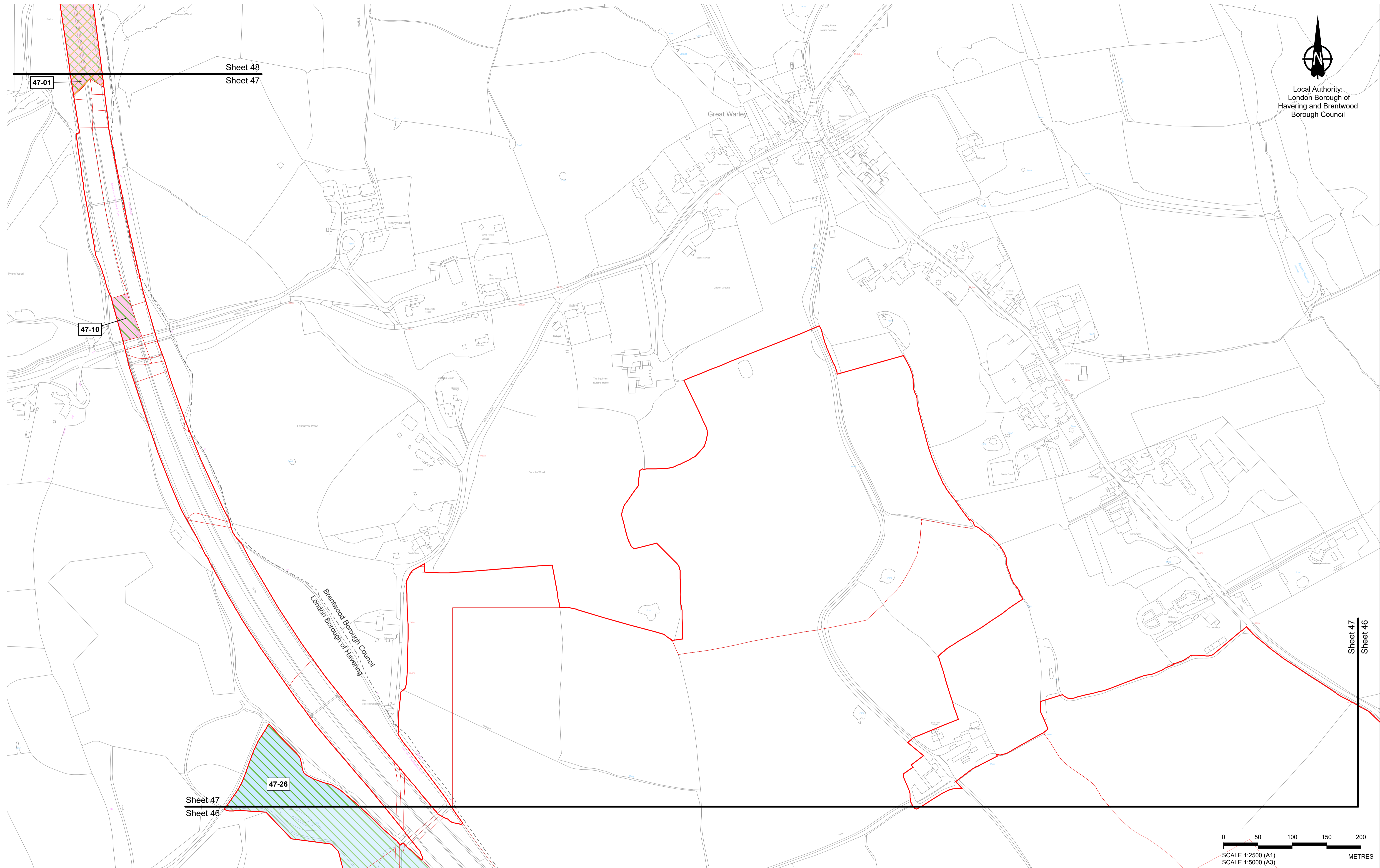


Client: national highways

Project: LOWER THAMES CROSSING

Status	PINS Submission	Original Size	A1	Revision	P09
Application Document Number	TR010032/APP/2.3	Scale	1:2,500		
Drawing Title	CROWN LAND PLANS REGULATION 5(2)(n) SHEET 46				
Drawing Number	HE450039-CJV-BOP-ZZZ_BD000000_-DR-BL-30046				



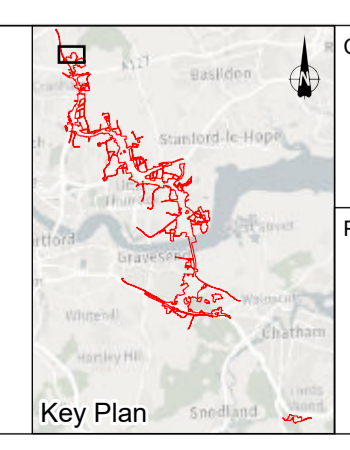


Rev	Status	Rev. Date	Purpose of revision	Drawn	Chck'd	Apprv'd
P09	S9	03/04/2024	Secretary of State Consultation 1	LS	CH	TG
P08	S8	04/12/2023	Deadline 9	LS	CH	TG
P07	S8	02/11/2023	Deadline 7	LS	CH	TG
P06	S8	25/09/2023	Deadline 5	LS	CH	TG
P05	S8	05/09/2023	Deadline 4	LS	CH	TG
P04	S8	02/08/2023	Deadline 3	LS	CH	TG
P03	S8	26/05/2023	Rule 6 Letter: Land Registry Update	LS	CH	TG

1. All dimensions are in metres unless stated otherwise.  
 2. These Crown Land Plans should be read in conjunction with other plans and documents in the Development Consent Order application (TR020032/APP/3.1), in particular the Book of Reference (TR020032/APP/4.2).  
 3. All easements, servitudes and private rights in land are proposed to be extinguished on land shown coloured pink on these land plans, unless stated otherwise in the Book of Reference.  
 4. All easements, servitudes and private rights in land are proposed to be extinguished, so far as their continued exercise would be inconsistent with the exercise of the rights or restrictions proposed to be acquired by the undertaker on land shown coloured blue on these land plans, unless stated otherwise in the Book of Reference.  
 5. All easements, servitudes and private rights are proposed to be suspended while the undertaker is in temporary possession of the land shown coloured green and blue on these land plans, unless stated otherwise in the Book of Reference.  
 6. The number labels relate to plot numbers. Please refer to the Book of Reference for more information about these plots, including the approximate area of each plot. In this numbering convention, a plot number comprises the sheet number followed by the actual plot number, e.g. Plot 01-24, where '01' is the sheet number.  
 7. Some plots have two leader lines to the same label. These are the same plot connected by a small area that could not be displayed at a suitable scale.

**Legend**

- Order Limits
- Permanent Acquisition of Land - The Secretary of State for Environment Food and Rural Affairs
- Temporary Possession of Land and Permanent Acquisition of Rights - The Secretary of State for Environment Food and Rural Affairs
- Permanent Acquisition of Land - The Secretary of State for Environment Food and Rural Affairs and The Secretary of State for Health and Social Care
- Local Authority Boundary



Client: **national highways**

Project: **LOWER THAMES CROSSING**

Status	<b>PINS Submission</b>		Original Size	A1	Revision	P09
Application Document Number	TR010032/APP/2.3		Scale	1:2,500		
Drawing Title	<b>CROWN LAND PLANS REGULATION 5(2)(n) SHEET 47</b>					
Drawing Number	HE450039-CJV-BOP-ZZZ_BD000000_-DR-BL-30047					



Sheet 49  
Sheet 48

Brentwood Borough Council  
London Borough of Havering

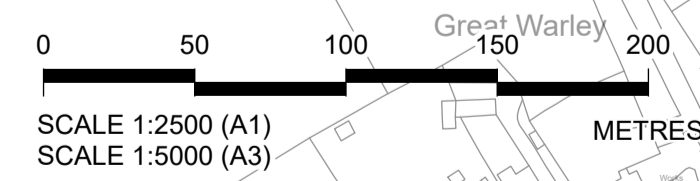
48-03

48-04

48-05

48-06

Sheet 48  
Sheet 47



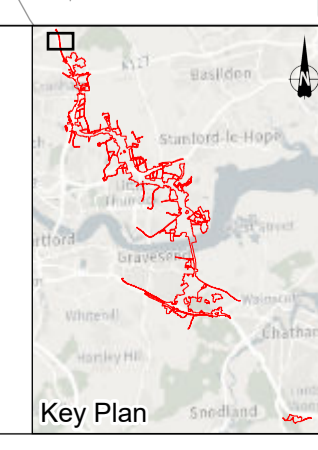
Crown copyright material is reproduced with the permission of Land Registry under delegated authority from the Controller of HMSO. This material was last updated in October 2023 and may not be copied, distributed, sold or published without the formal permission of Land Registry. Contains Ordnance Survey data. © Crown copyright and database rights 2023. OS A201000827444

Rev	Status	Rev. Date	Purpose of revision	Drawn	Chk'd	Apprv'd
P09	S9	03/04/2024	Secretary of State Consultation 1	LS	CH	TG
P08	S8	04/12/2023	Deadline 9	LS	CH	TG
P07	S8	02/11/2023	Deadline 7	LS	CH	TG
P06	S8	25/09/2023	Deadline 5	LS	CH	TG
P05	S8	05/09/2023	Deadline 4	LS	CH	TG
P04	S8	02/08/2023	Deadline 3	LS	CH	TG
P03	S8	26/05/2023	Rule 6 Letter: Land Registry Update	LS	CH	TG

1. All dimensions are in metres unless stated otherwise.
2. These Crown Land Plans should be read in conjunction with other plans and documents in the Development Consent Order application (TR020032/APP/3.1), in particular the Book of Reference (TR020032/APP/4.2).
3. All easements, servitudes and private rights in land are proposed to be extinguished on land shown coloured pink on these land plans, unless stated otherwise in the Book of Reference.
4. All easements, servitudes and private rights in land are proposed to be extinguished, so far as their continued exercise would be inconsistent with the exercise of the rights or restrictions proposed to be acquired by the undertaker on land shown coloured blue on these land plans, unless stated otherwise in the Book of Reference.
5. All easements, servitudes and private rights are proposed to be suspended while the undertaker is in temporary possession of the land shown coloured green and blue on these land plans, unless stated otherwise in the Book of Reference.
6. The number labels relate to plot numbers. Please refer to the Book of Reference for more information about these plots, including the approximate area of each plot. In this numbering convention, a plot number comprises the sheet number followed by the actual plot number, e.g. Plot 01-24, where '01' is the sheet number.
7. Some plots have two leader lines to the same label. These are the same plot connected by a small area that could not be displayed at a suitable scale.

**Legend**

- Order Limits
- Permanent Acquisition of Land - The Secretary of State for Environment Food and Rural Affairs and the Secretary of State for Health and Social Care
- Local Authority Boundary

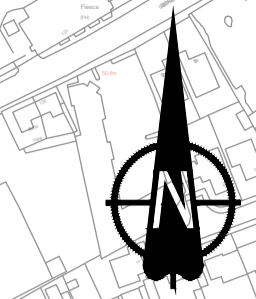


Client: **national highways**

Project: **LOWER THAMES CROSSING**

Status	<b>PINS Submission</b>	Original Size	<b>A1</b>	Revision	<b>P09</b>
Application Document Number	<b>TR010032/APP/2.3</b>	Scale	<b>1:2,500</b>		
Drawing Title	<b>CROWN LAND PLANS REGULATION 5(2)(n) SHEET 48</b>				
Drawing Number	<b>HE450039-CJV-BOP-ZZZ_BD000000_-DR-BL-30048</b>				





Local Authority:  
London Borough of  
Havering and Brentwood  
Borough Council



**NO DESIGN INFORMATION ON THIS SHEET  
FOR CROWN LAND PLANS**

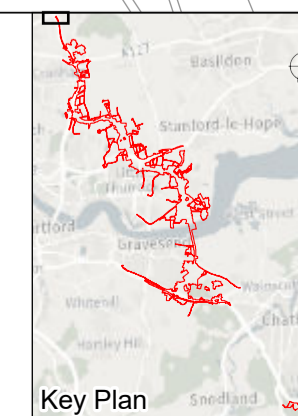
Sheet 49  
Sheet 48

0 50 100 150 200  
SCALE 1:2500 (A1)  
SCALE 1:5000 (A3)  
METRES

Crown copyright material is reproduced with the permission of Land Registry under delegated authority from the Controller of HMSO. This material was last updated in October 2023 and may not be copied, distributed, sold or published without the formal permission of Land Registry. Contains Ordnance Survey data. © Crown copyright and database rights 2023. OS ACN000827444

1. All dimensions are in metres unless stated otherwise.
2. These Crown Land Plans should be read in conjunction with other plans and documents in the Development Consent Order application (TR020032/APP/3.1), in particular the Book of Reference (TR020032/APP/4.2).
3. All easements, servitudes and private rights in land are proposed to be extinguished on land shown coloured pink on these land plans, unless stated otherwise in the Book of Reference.
4. All easements, servitudes and private rights in land are proposed to be extinguished, so far as their continued exercise would be inconsistent with the exercise of the rights or restrictions proposed to be acquired by the undertaker on land shown coloured blue on these land plans, unless stated otherwise in the Book of Reference.
5. All easements, servitudes and private rights are proposed to be suspended while the undertaker is in temporary possession of the land shown coloured green and blue on these land plans, unless stated otherwise in the Book of Reference.
6. The number labels relate to plot numbers. Please refer to the Book of Reference for more information about these plots, including the approximate area of each plot. In this numbering convention, a plot number comprises the sheet number followed by the actual plot number, e.g. Plot 01-24, where '01' is the sheet number.
7. Some plots have two leader lines to the same label. These are the same plot connected by a small area that could not be displayed at a suitable scale.

**Legend**  
 Order Limits  
 Local Authority Boundary



Client



Project

LOWER THAMES CROSSING

Status	PINS Submission	Original Size	A1	Revision	P09
Application Document Number	TR010032/APP/2.3	Scale	1:2,500		
Drawing Title	CROWN LAND PLANS REGULATION 5(2)(n) SHEET 49				
Drawing Number	HE450039-CJV-BOP-ZZZ_BD000000_-DR-BL-30049				

Rev	Status	Rev. Date	Purpose of revision	Drawn	Chck'd	Apprv'd
P09	S9	03/04/2024	Secretary of State Consultation 1	LS	CH	TG
P08	S8	04/12/2023	Deadline 9	LS	CH	TG
P07	S8	02/11/2023	Deadline 7	LS	CH	TG
P06	S8	25/09/2023	Deadline 5	LS	CH	TG
P05	S8	05/09/2023	Deadline 4	LS	CH	TG
P04	S8	02/08/2023	Deadline 3	LS	CH	TG
P03	S8	26/05/2023	Rule 6 Letter: Land Registry Update	LS	CH	TG



If you need help accessing this or any other National Highways information, please call **0300 123 5000** and we will help you.

© Crown copyright 2024.

You may re-use this information (not including logos) free of charge in any format or medium, under the terms of the Open Government Licence. To view this licence:

visit [www.nationalarchives.gov.uk/doc/open-government-licence/](http://www.nationalarchives.gov.uk/doc/open-government-licence/)

write to the **Information Policy Team, The National Archives, Kew, London TW9 4DU**, or email [psi@nationalarchives.gsi.gov.uk](mailto:psi@nationalarchives.gsi.gov.uk).

Mapping (where present): © Crown copyright and database rights 2023 OS 100030649. You are permitted to use this data solely to enable you to respond to, or interact with, the organisation that provided you with the data. You are not permitted to copy, sub-licence, distribute or sell any of this data to third parties in any form.

If you have any enquiries about this publication email [info@nationalhighways.co.uk](mailto:info@nationalhighways.co.uk) or call **0300 123 5000**.\*

\*Calls to 03 numbers cost no more than a national rate - call to an 01 or 02 number and must count towards any inclusive minutes in the same way as 01 and 02 calls.

These rules apply to calls from any type of line including mobile, BT, other fixed line or payphone. Calls may be recorded or monitored.

Printed on paper from well-managed forests and other controlled sources when issued directly by National Highways.

Registered office Bridge House, 1 Walnut Tree Close, Guildford GU1 4LZ

National Highways Limited registered in England and Wales number 09346363